



Texas Department of Transportation - Maintenance Division
 6230 E Stassney Ln,
 LEVEL 0, Roadside Facilities Section
 Austin, Texas 78744

Copyright © 2022 Texas Department of Transportation

TxDOT Project Manager: Salomon Flores
 (512) 647-9246

PROJECT :
 CHAMBERS CO. SAFETY REST AREA WALKWAY
 RECONSTRUCTION

ADDRESS: IH-10 (2.2 miles east of Intersection
 of HWY 61 and IH-10, Texas

DISTRICT: BEAUMONT

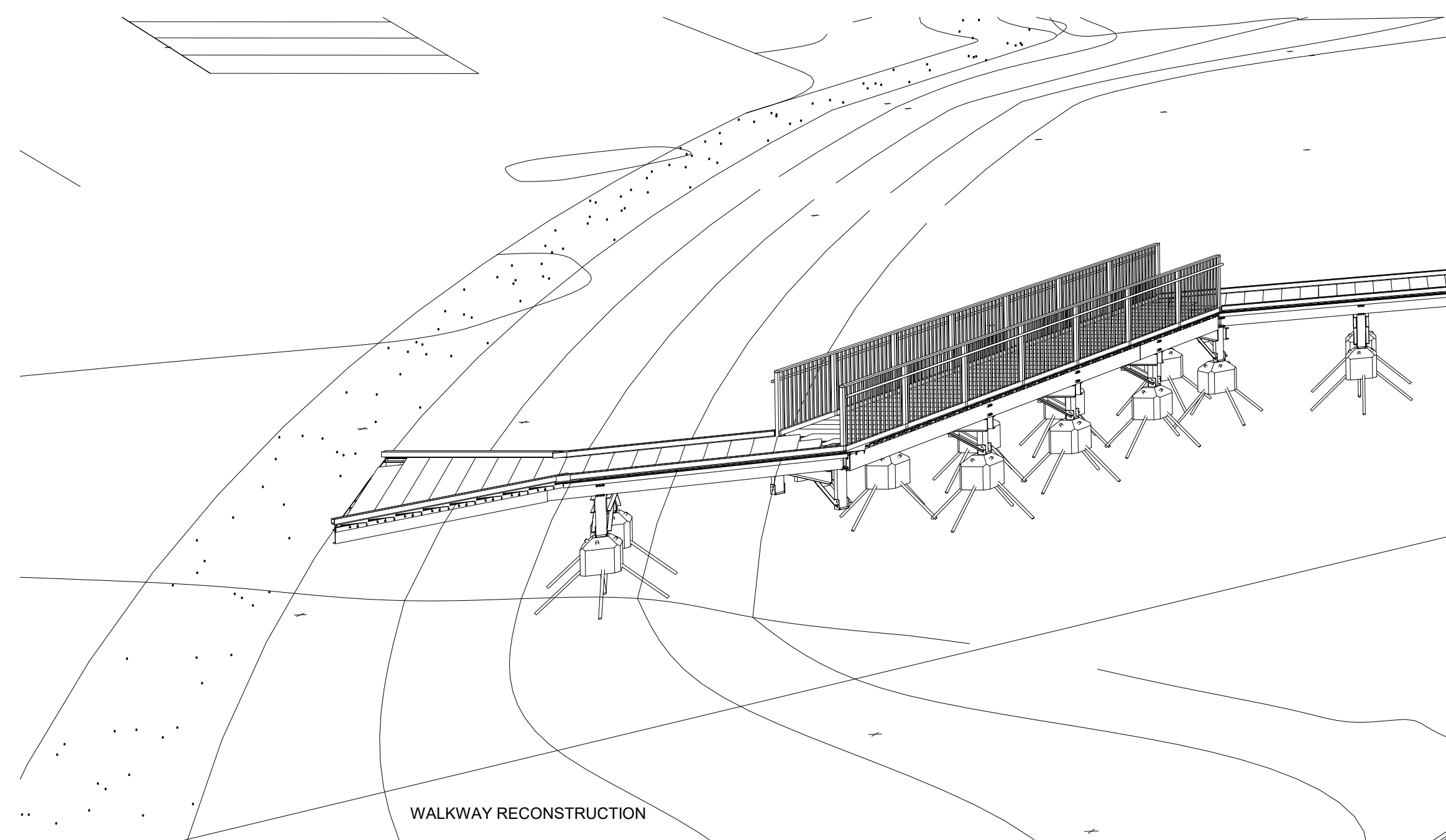
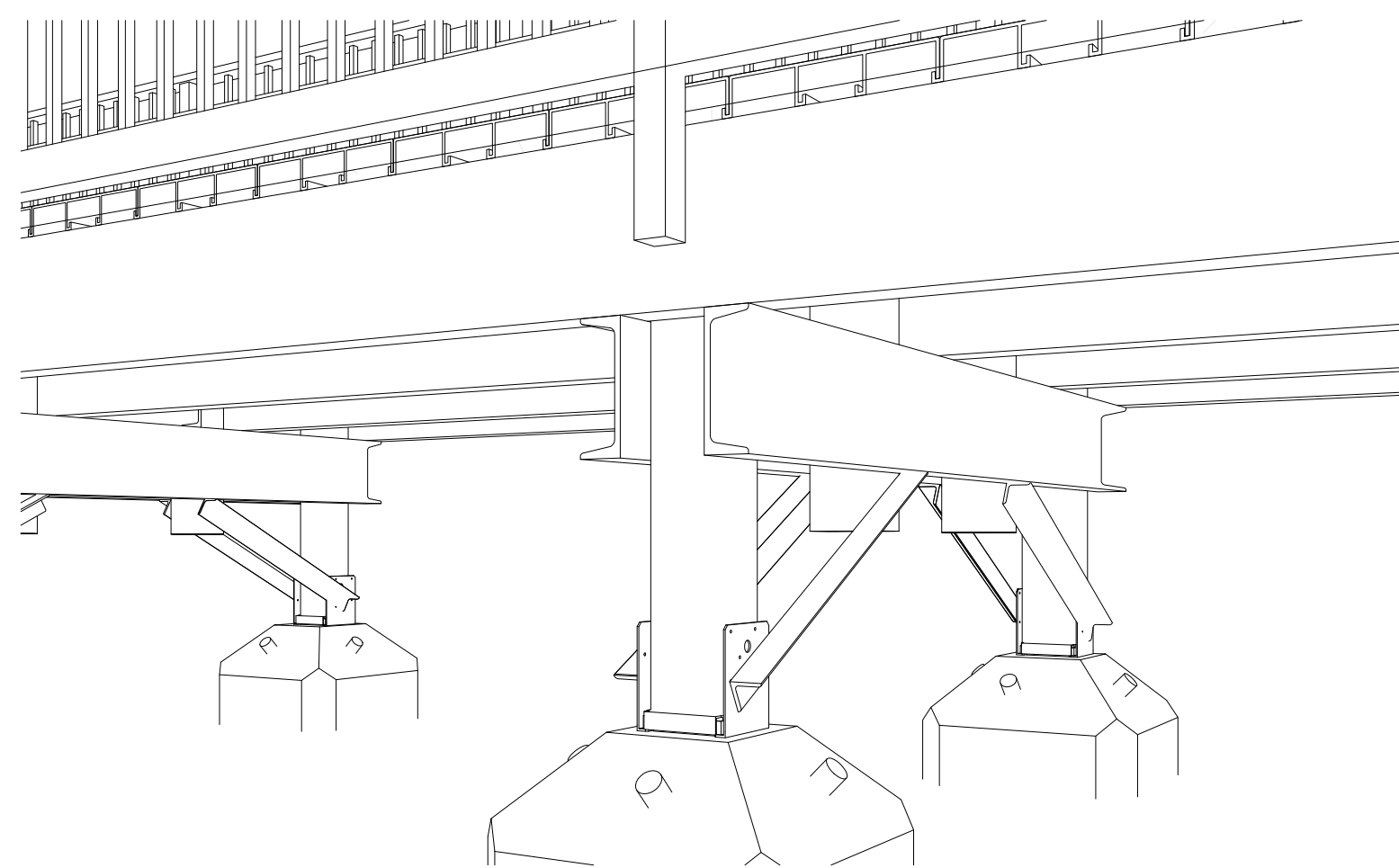
PROJECT No. : RMC – 642743001



29.837526, -94.608354 EASTBOUND

29.839730, -94.608705 WESTBOUND


VICINITY MAP



WALKWAY RECONSTRUCTION

PROJECT SCOPE OF A WORK CONSISTS OF REMOVING EXISTING RAISED PEDESTRIAN WALKING SURFACES, DECK FRAMING AND DISPOSING OFF. INSTALLING FIBERGLASS REINFORCED POLYMER (FRP) FRAMING AND WALKWAY PLANKS SYSTEM. REMOVE, SALVAGE, STORE EXISTING RAILING, BENCHES, AND LITTER RECEPTACLES FOR REINSTALLATION.

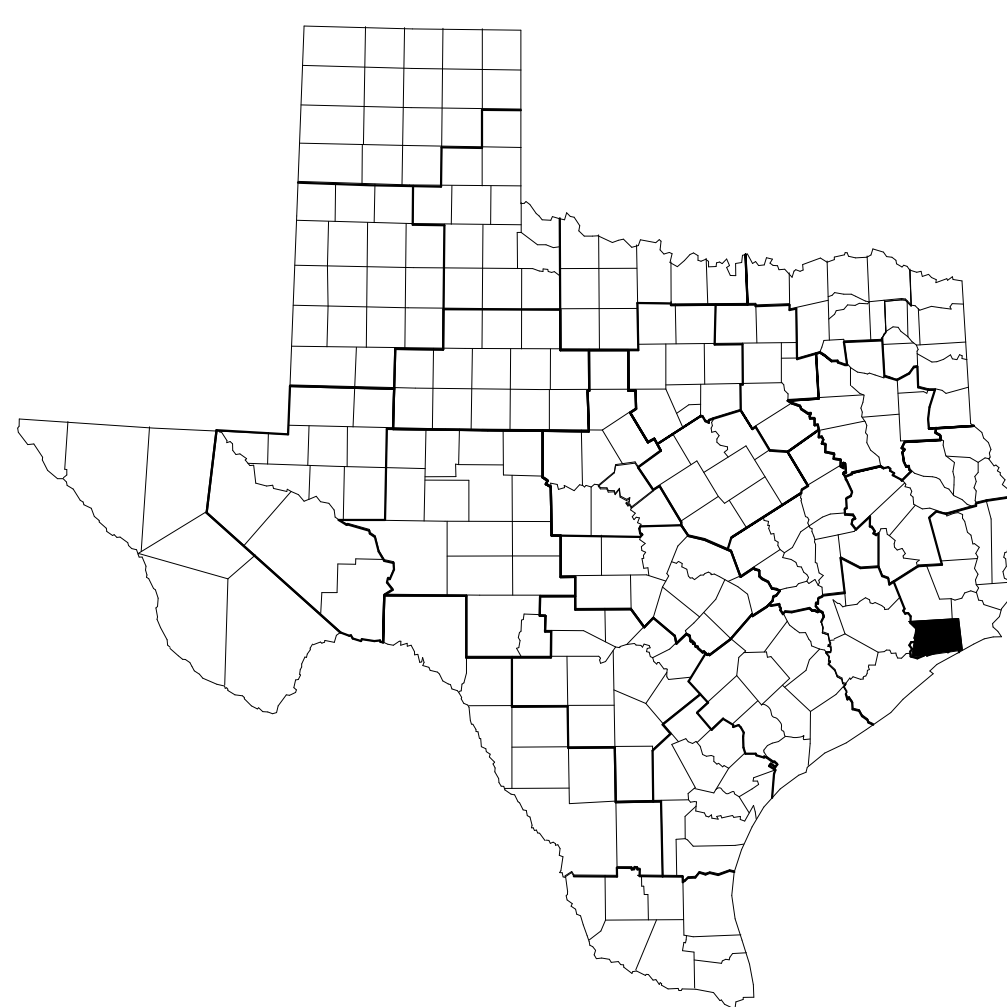
GENERAL SHEETS	
Discipline	General Description
G1.1	TITLE SHEET
DEMOLITION SHEETS	
Discipline	General Description
D1.1	DEMOLITION SITE PLAN - EASTBOUND
D1.2	DEMOLITION SITE PLAN - WESTBOUND
ARCHITECTURAL	
Discipline	General Description
A1.1	OVERALL FLOOR PLAN - EASTBOUND
A1.2	OVERALL FLOOR PLAN - WESTBOUND
A2.1	ENLARGED FLOOR PLAN - EASTBOUND
A2.2	ENLARGED FLOOR PLAN - EASTBOUND
A2.3	ENLARGED FLOOR PLAN - EASTBOUND
A2.4	ENLARGED FLOOR PLAN - WESTBOUND
A2.5	ENLARGED FLOOR PLAN - WESTBOUND
A2.6	ENLARGED FLOOR PLAN - WESTBOUND
STRUCTURAL	
Discipline	General Description
S1.1	FRAMING PLAN - EASTBOUND
S1.2	FRAMING PLAN - EASTBOUND
S1.3	FRAMING PLAN - EASTBOUND
S1.4	FRAMING PLAN - WESTBOUND
S1.5	FRAMING PLAN - WESTBOUND
S1.6	FRAMING PLAN - WESTBOUND
S2.1	FRAMING PLAN & DETAILS
S2.2	TYPICAL FRAMING DETAILS



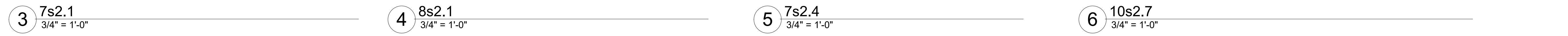
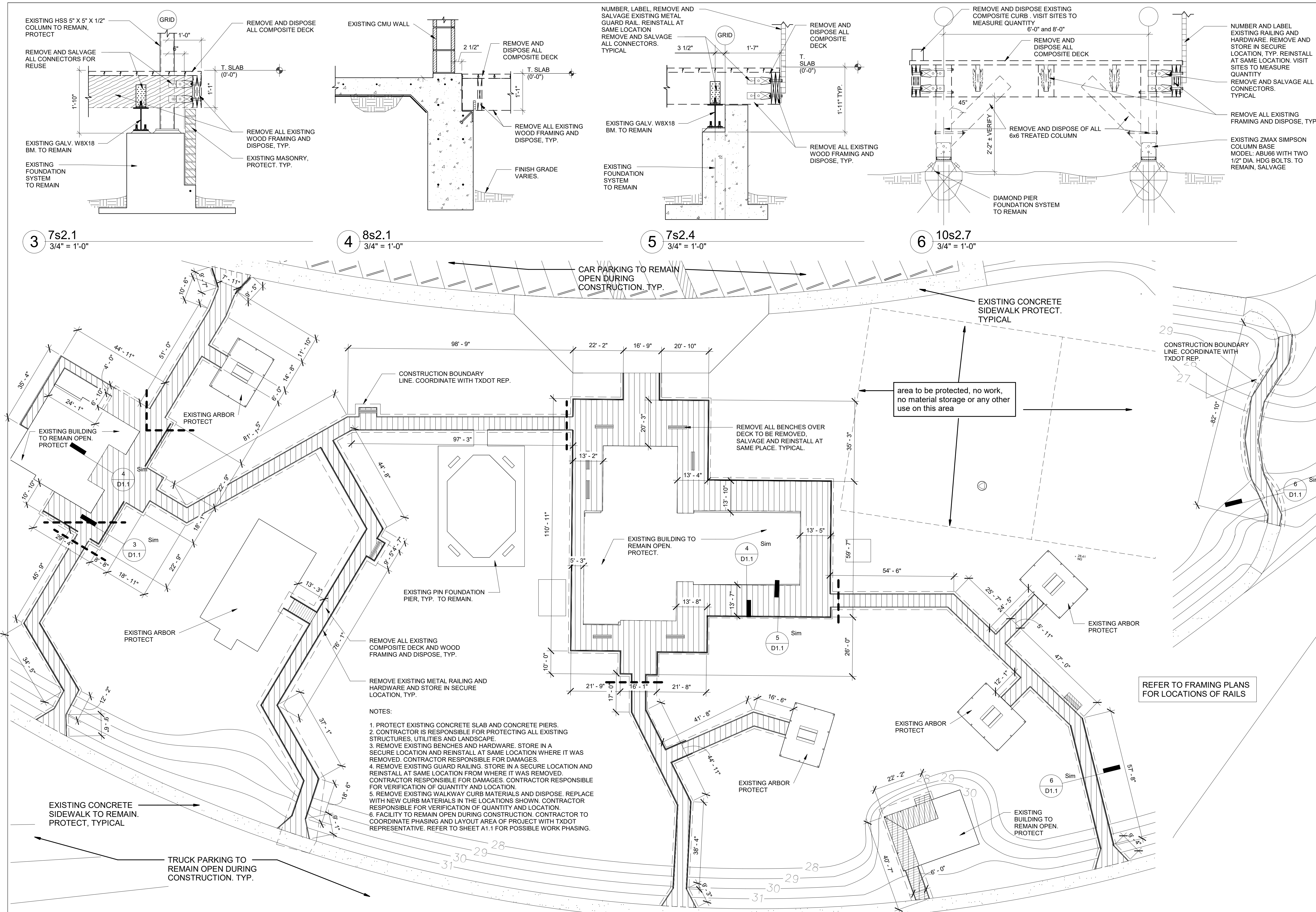
3-30-2023



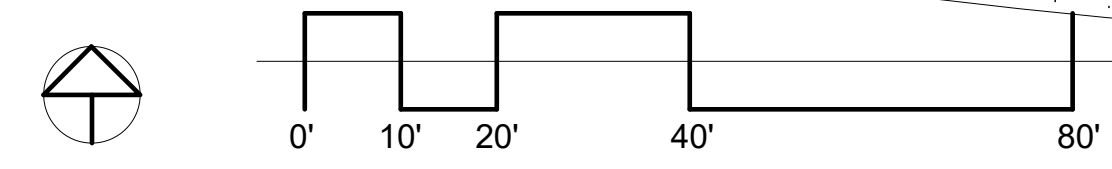
T:\MNTFMD20BMT\2021_WALKWAY RECONSTRUCTION\trex option.rvt



CHAMBERS COUNTY, TEXAS



1 DEMO PLAN - DECKING - EASTBOUND
1" = 20'-0"



ROADSIDE FACILITIES SECTION - MNT

- NOTES:**
- CONTRACTOR TO COORDINATE WORK WITH TXDOT REPRESENTATIVE DURING EACH PHASE. FACILITY WILL REMAIN OPEN AND OPERATIONAL DURING CONSTRUCTION.
 - CONTRACTOR RESPONSIBLE FOR BLOCKING OFF SECTIONS DURING CONSTRUCTION WITH TYPE 3 BARRICADES. CONTRACTOR ALSO RESPONSIBLE FOR WALKWAY DETOUR SIGNAGE.
 - EACH PHASE WILL BE COMPLETED PRIOR TO CONTINUING WITH THE NEXT PHASE OF WORK. EACH PHASE WILL BE DEMOLITION FOLLOWED BY NEW WORK. LIMIT DEMOLITION TO THE EXTENTS THAT NEW MATERIALS ARE AVAILABLE.



No.	Description	Date

NOTE: THIS DRAWING WAS CREATED FOR PRODUCTION ON 22" x 34" SHEET SIZE. DO NOT SCALE.

**CHAMBERS COUNTY
CHAMBERS CO. SAFETY REST
AREA WALKWAY
RECONSTRUCTION**

IH-10 (2.2 miles east of Intersection of HWY 61 and IH-10, Texas)

DEMOLITION SITE PLAN - EASTBOUND

Project number	RMC - 642743001
Date	03/30/2023
Drawn by	S.F.
Checked by	J.T.

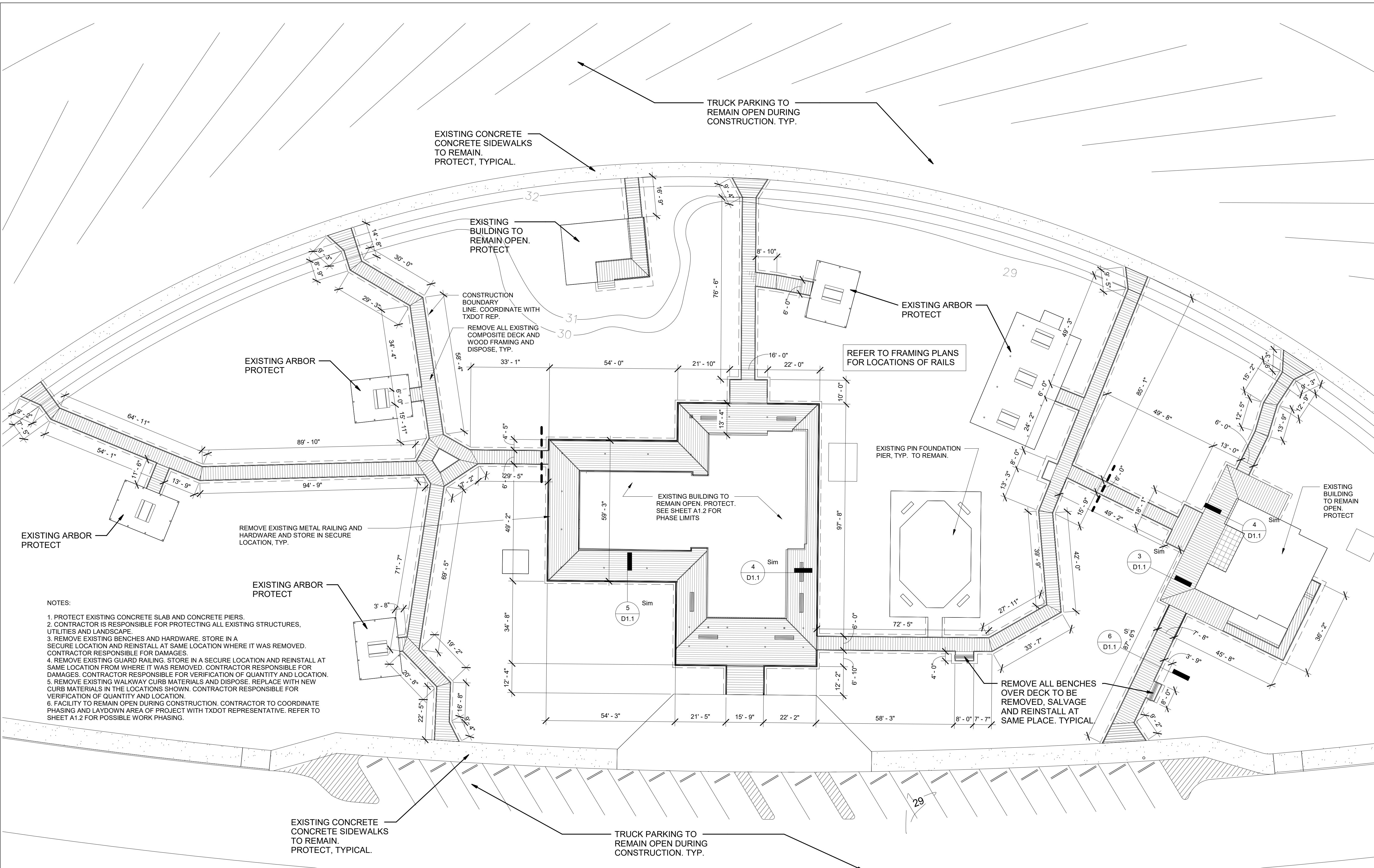
D1.1

Scale As indicated SHEET NO. Page 2 of 19

3/30/2023 12:12:52 PM T:\MNT\FMD\2021\WALKWAY RECONSTRUCTION\ltx option.rvt

NOTES:

1. CONTRACTOR TO COORDINATE WORK WITH TXDOT REPRESENTATIVE DURING EACH PHASE. FACILITY WILL REMAIN OPEN AND OPERATIONAL DURING CONSTRUCTION.
2. CONTRACTOR RESPONSIBLE FOR BLOCKING OFF SECTIONS DURING CONSTRUCTION WITH TYPE 3 BARRICADES. CONTRACTOR ALSO RESPONSIBLE FOR WALKWAY DETOUR SIGNAGE.
3. EACH PHASE WILL BE COMPLETED PRIOR TO CONTINUING WITH THE NEXT PHASE OF WORK. EACH PHASE WILL BE DEMOLITION FOLLOWED BY NEW WORK. LIMIT DEMOLITION TO THE EXTENTS THAT NEW MATERIALS ARE AVAILABLE.



NOTES:

1. PROTECT EXISTING CONCRETE SLAB AND CONCRETE PIERS.
2. CONTRACTOR IS RESPONSIBLE FOR PROTECTING ALL EXISTING STRUCTURES, UTILITIES AND LANDSCAPE.
3. REMOVE EXISTING BENCHES AND HARDWARE. STORE IN A SECURE LOCATION AND REINSTALL AT SAME LOCATION WHERE IT WAS REMOVED. CONTRACTOR RESPONSIBLE FOR DAMAGES.
4. REMOVE EXISTING GUARD RAILING. STORE IN A SECURE LOCATION AND REINSTALL AT SAME LOCATION FROM WHERE IT WAS REMOVED. CONTRACTOR RESPONSIBLE FOR DAMAGES. CONTRACTOR RESPONSIBLE FOR VERIFICATION OF QUANTITY AND LOCATION.
5. REMOVE EXISTING WALKWAY CURB MATERIALS AND DISPOSE. REPLACE WITH NEW CURB MATERIALS IN THE LOCATIONS SHOWN. CONTRACTOR RESPONSIBLE FOR VERIFICATION OF QUANTITY AND LOCATION.
6. FACILITY TO REMAIN OPEN DURING CONSTRUCTION. CONTRACTOR TO COORDINATE PHASING AND LAYDOWN AREA OF PROJECT WITH TXDOT REPRESENTATIVE. REFER TO SHEET A1.2 FOR POSSIBLE WORK PHASING.

No.	Description	Date

NOTE: THIS DRAWING WAS CREATED FOR PRODUCTION ON 22" x 34" SHEET SIZE. DO NOT SCALE

CHAMBERS COUNTY
CHAMBERS CO. SAFETY REST
AREA WALKWAY
RECONSTRUCTION

IH-10 (2.2 miles east of Intersection of HWY 61 and IH-10, Texas)

DEMOLITION SITE PLAN - WESTBOUND

Project number RMC - 642743001
Date 03/30/2023
Drawn by S.F.
Checked by J.T.

D1.2

Scale 1" = 20'-0" SHEET NO. Page 3 of 19





PHOTO A



PHOTO B

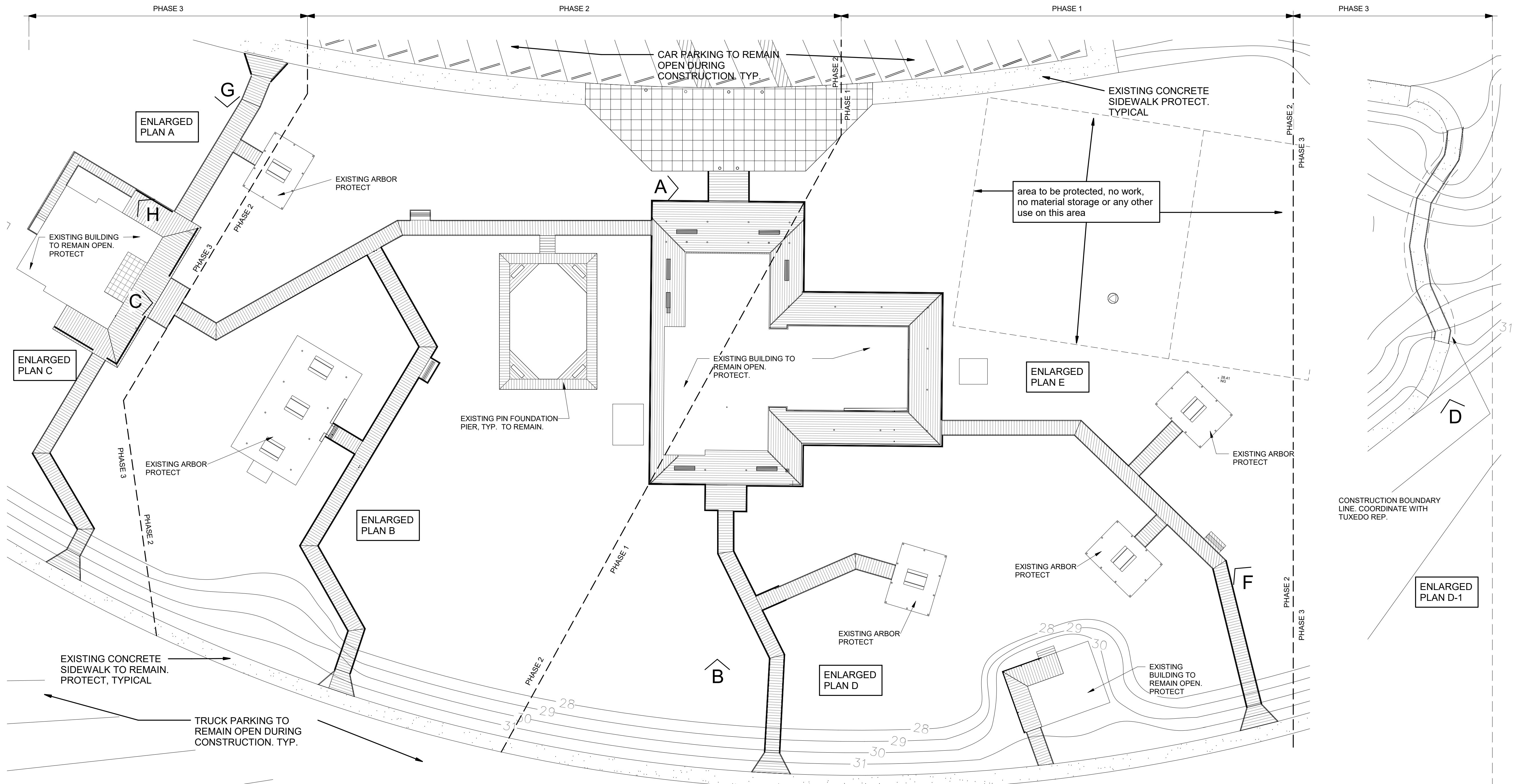


PHOTO C

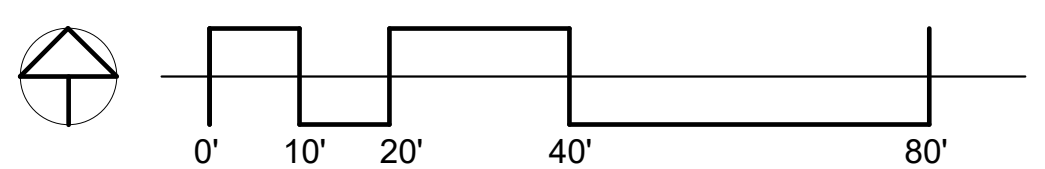


PHOTO D

- NOTES:**
1. CONTRACTOR TO COORDINATE WORK WITH TxDOT REPRESENTATIVE DURING EACH PHASE. FACILITY WILL REMAIN OPEN AND OPERATIONAL DURING CONSTRUCTION.
 2. CONTRACTOR RESPONSIBLE FOR BLOCKING OFF SECTIONS DURING CONSTRUCTION WITH TYPE 3 BARRICADES. CONTRACTOR ALSO RESPONSIBLE FOR WALKWAY DETOUR SIGNAGE.
 3. EACH PHASE WILL BE COMPLETED PRIOR TO CONTINUING WITH THE NEXT PHASE OF WORK. EACH PHASE WILL BE DEMOLITION FOLLOWED BY NEW WORK. LIMIT DEMOLITION TO THE EXTENTS THAT NEW MATERIALS ARE AVAILABLE.



1 OVERALL FLOOR PLAN - EASTBOUND
 3/64" = 1'-0"



No.	Description	Date

NOTE: THIS DRAWING WAS CREATED FOR PRODUCTION ON 22" x 34" SHEET SIZE. DO NOT SCALE.

**CHAMBERS COUNTY
 CHAMBERS CO. SAFETY REST
 AREA WALKWAY
 RECONSTRUCTION**
 IH-10 (2.2 miles east of Intersection
 of HWY 61 and IH-10, Texas)

**OVERALL FLOOR PLAN -
 EASTBOUND**

Project number	RMC - 642743001
Date	03/30/2023
Drawn by	S.F.
Checked by	J.T.

A1.1

3/30/2023 12:11:30 PM T:\MNT\MNT2021\WALKWAY RECONSTRUCTION\ltx option.rvt



PHOTO E



PHOTO F

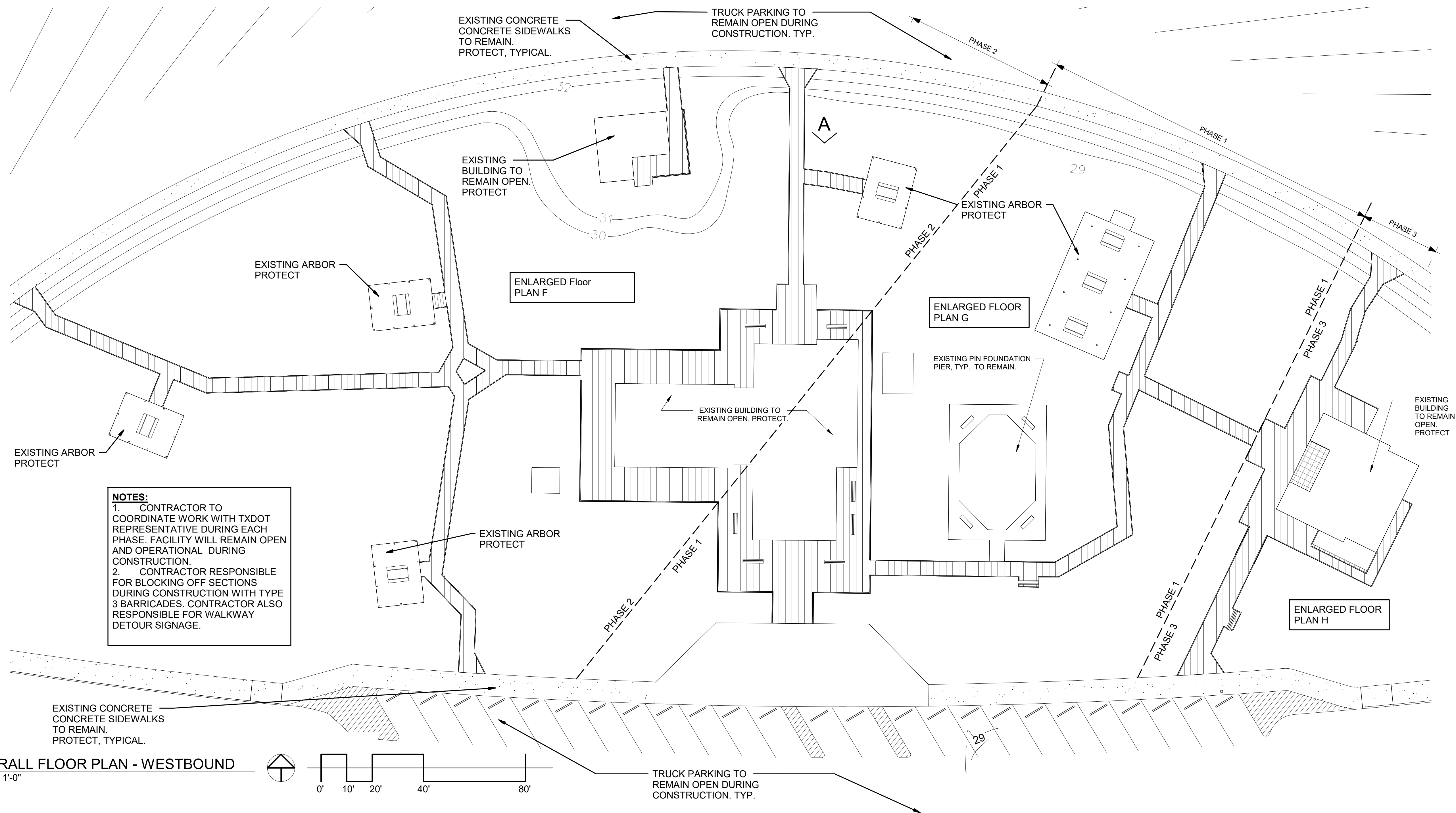


PHOTO G



PHOTO H

- NOTES:**
- CONTRACTOR TO COORDINATE WORK WITH TXDOT REPRESENTATIVE DURING EACH PHASE. FACILITY WILL REMAIN OPEN AND OPERATIONAL DURING CONSTRUCTION.
 - CONTRACTOR RESPONSIBLE FOR BLOCKING OFF SECTIONS DURING CONSTRUCTION WITH TYPE 3 BARRICADES. CONTRACTOR ALSO RESPONSIBLE FOR WALKWAY DETOUR SIGNAGE.
 - EACH PHASE WILL BE COMPLETED PRIOR TO CONTINUING WITH THE NEXT PHASE OF WORK. EACH PHASE WILL BE DEMOLITION FOLLOWED BY NEW WORK. LIMIT DEMOLITION TO THE EXTENTS THAT NEW MATERIALS ARE AVAILABLE.



- NOTES:**
- CONTRACTOR TO COORDINATE WORK WITH TXDOT REPRESENTATIVE DURING EACH PHASE. FACILITY WILL REMAIN OPEN AND OPERATIONAL DURING CONSTRUCTION.
 - CONTRACTOR RESPONSIBLE FOR BLOCKING OFF SECTIONS DURING CONSTRUCTION WITH TYPE 3 BARRICADES. CONTRACTOR ALSO RESPONSIBLE FOR WALKWAY DETOUR SIGNAGE.



No.	Description	Date

NOTE: THIS DRAWING WAS CREATED FOR PRODUCTION ON 22" x 34" SHEET SIZE. DO NOT SCALE.

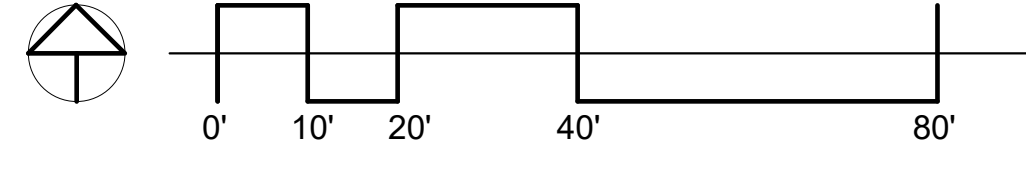
**CHAMBERS COUNTY
 CHAMBERS CO. SAFETY REST
 AREA WALKWAY
 RECONSTRUCTION**
 IH-10 (2.2 miles east of Intersection
 of HWY 61 and IH-10, Texas)

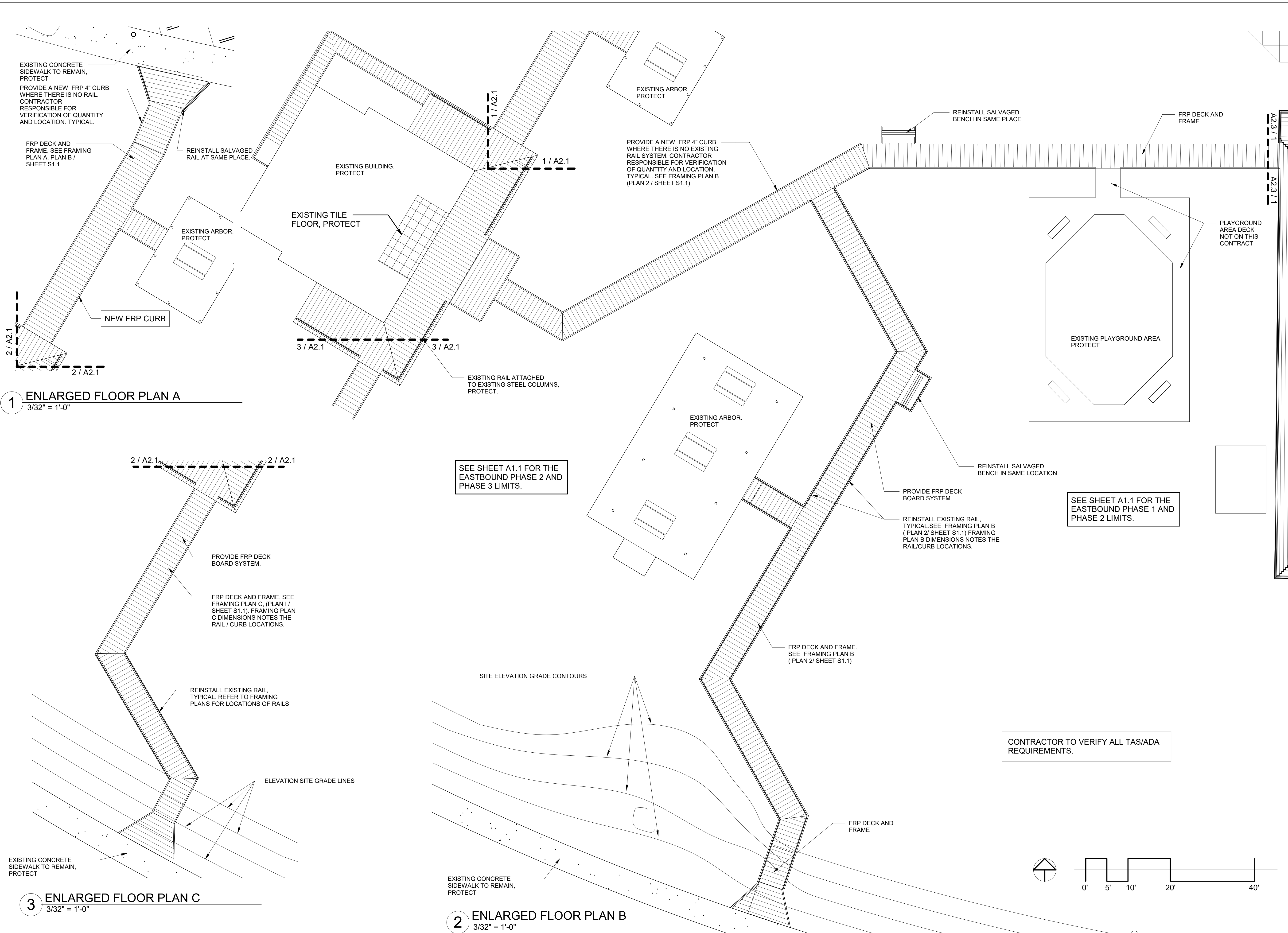
**OVERALL FLOOR PLAN -
 WESTBOUND**

Project number	RMC - 642743001
Date	03/30/2023
Drawn by	S.F.
Checked by	J.T.

A1.2
 Scale 3/64" = 1'-0" SHEET NO. Page 5 of 19

1 OVERALL FLOOR PLAN - WESTBOUND
 3/64" = 1'-0"





1 ENLARGED FLOOR PLAN A
 3/32" = 1'-0"

3 ENLARGED FLOOR PLAN C
 3/32" = 1'-0"

2 ENLARGED FLOOR PLAN B
 3/32" = 1'-0"

SEE SHEET A1.1 FOR THE EASTBOUND PHASE 2 AND PHASE 3 LIMITS.

SEE SHEET A1.1 FOR THE EASTBOUND PHASE 1 AND PHASE 2 LIMITS.

CONTRACTOR TO VERIFY ALL TAS/ADA REQUIREMENTS.



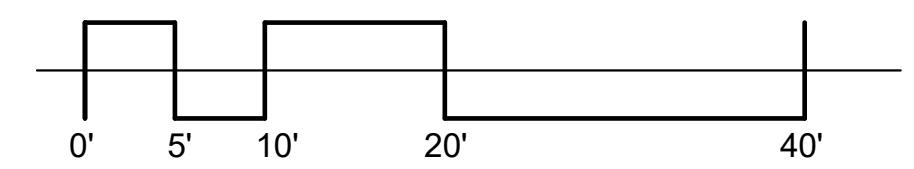
No.	Description	Date

NOTE: THIS DRAWING WAS CREATED FOR PRODUCTION ON 22" x 34" SHEET SIZE. DO NOT SCALE.

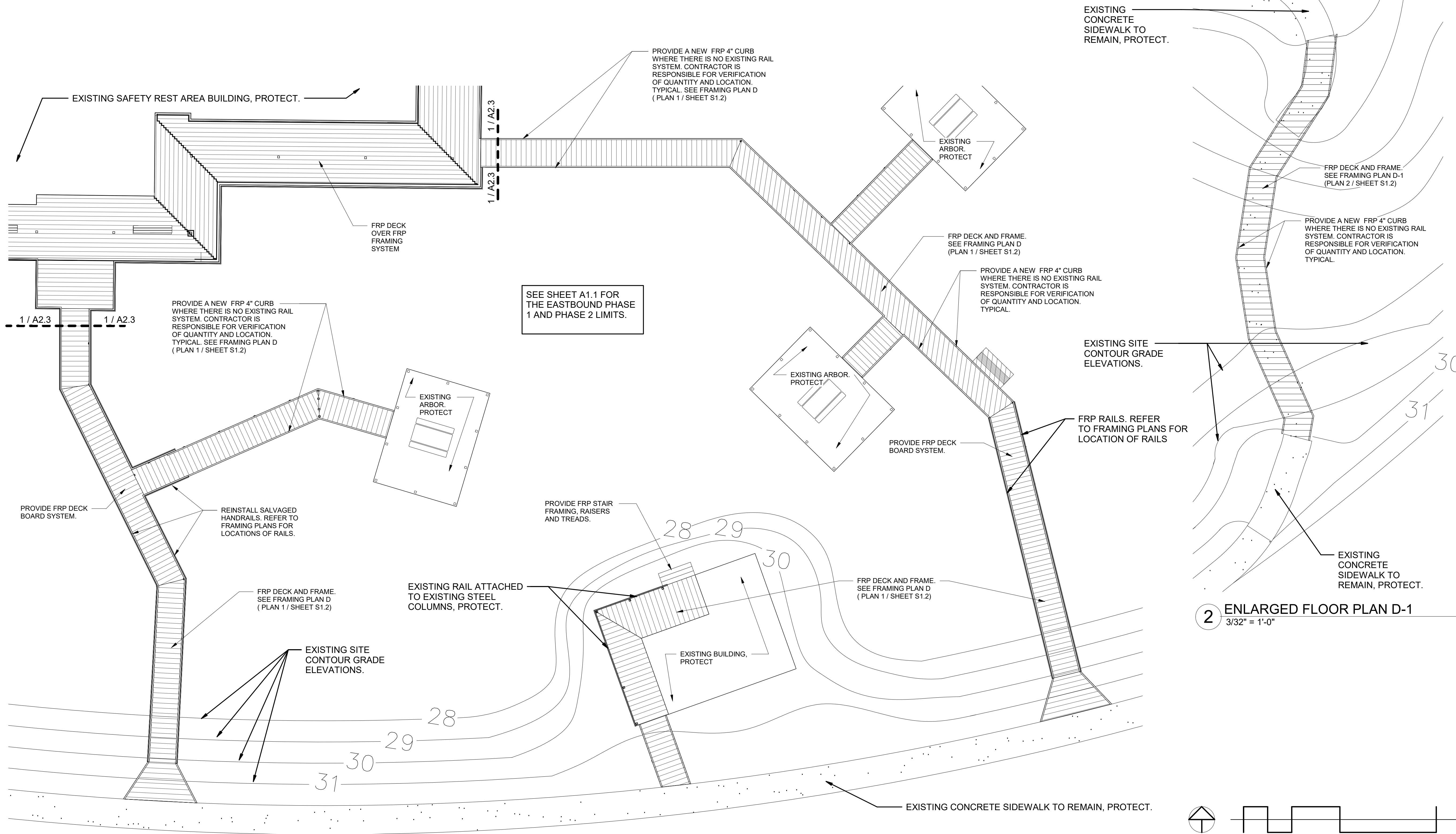
**CHAMBERS COUNTY
 CHAMBERS CO. SAFETY REST
 AREA WALKWAY
 RECONSTRUCTION**
 IH-10 (2.2 miles east of Intersection
 of HWY 61 and IH-10, Texas)
**ENLARGED FLOOR PLAN -
 EASTBOUND**

Project number	RMC - 642743001
Date	03/30/2023
Drawn by	S.F.
Checked by	J.T.

A2.1



CONTRACTOR TO VERIFY ALL TAS/ADA REQUIREMENTS.




1 ENLARGED FLOOR PLAN D
3/32" = 1'-0"

2 ENLARGED FLOOR PLAN D-1
3/32" = 1'-0"

Texas Department of Transportation
125 E. 11th Street
Austin, Texas 78701-2483
(512) 416-3048
Copyright © 2010 Texas Department of Transportation

ROADSIDE FACILITIES SECTION - MNT



No.	Description	Date

NOTE: THIS DRAWING WAS CREATED FOR PRODUCTION ON 22" x 34" SHEET SIZE. DO NOT SCALE.

CHAMBERS COUNTY
CHAMBERS CO. SAFETY REST
AREA WALKWAY
RECONSTRUCTION
IH-10 (2.2 miles east of Intersection
of HWY 61 and IH-10, Texas)

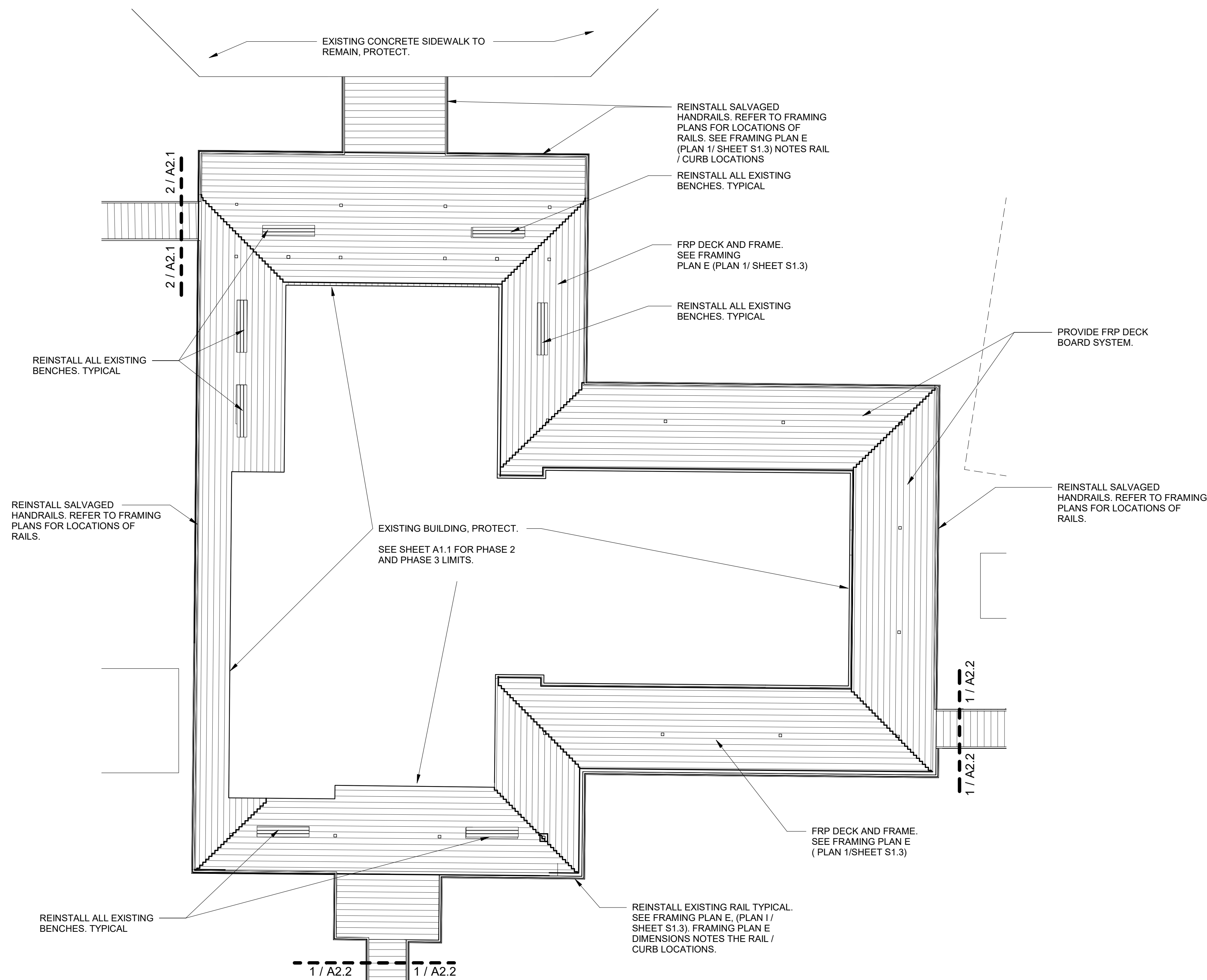
ENLARGED FLOOR PLAN -
EASTBOUND

Project number RMC - 642743001
Date 03/30/2023
Drawn by S.F.
Checked by J.T.

A2.2

Scale 3/32" = 1'-0" SHEET NO. Page 7 of 19

3/30/2023 12:12:04 PM T:\MNT\FM\2023\2023\WALKWAY RECONSTRUCTION\ltx option.rvt



Salomon Flores
 STATE OF TEXAS
 SALOMON L. FLORES
 103507
 LICENSED PROFESSIONAL ENGINEER
 3-30-2023

No.	Description	Date

NOTE: THIS DRAWING WAS CREATED FOR PRODUCTION ON 22" x 34" SHEET SIZE. DO NOT SCALE.

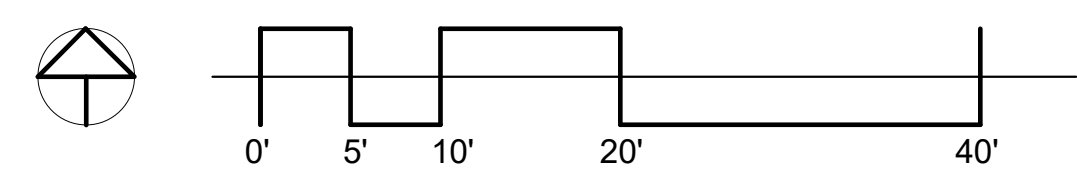
CHAMBERS COUNTY
 CHAMBERS CO. SAFETY REST
 AREA WALKWAY
 RECONSTRUCTION
 IH-10 (2.2 miles east of Intersection
 of HWY 61 and IH-10, Texas)

ENLARGED FLOOR PLAN - EASTBOUND

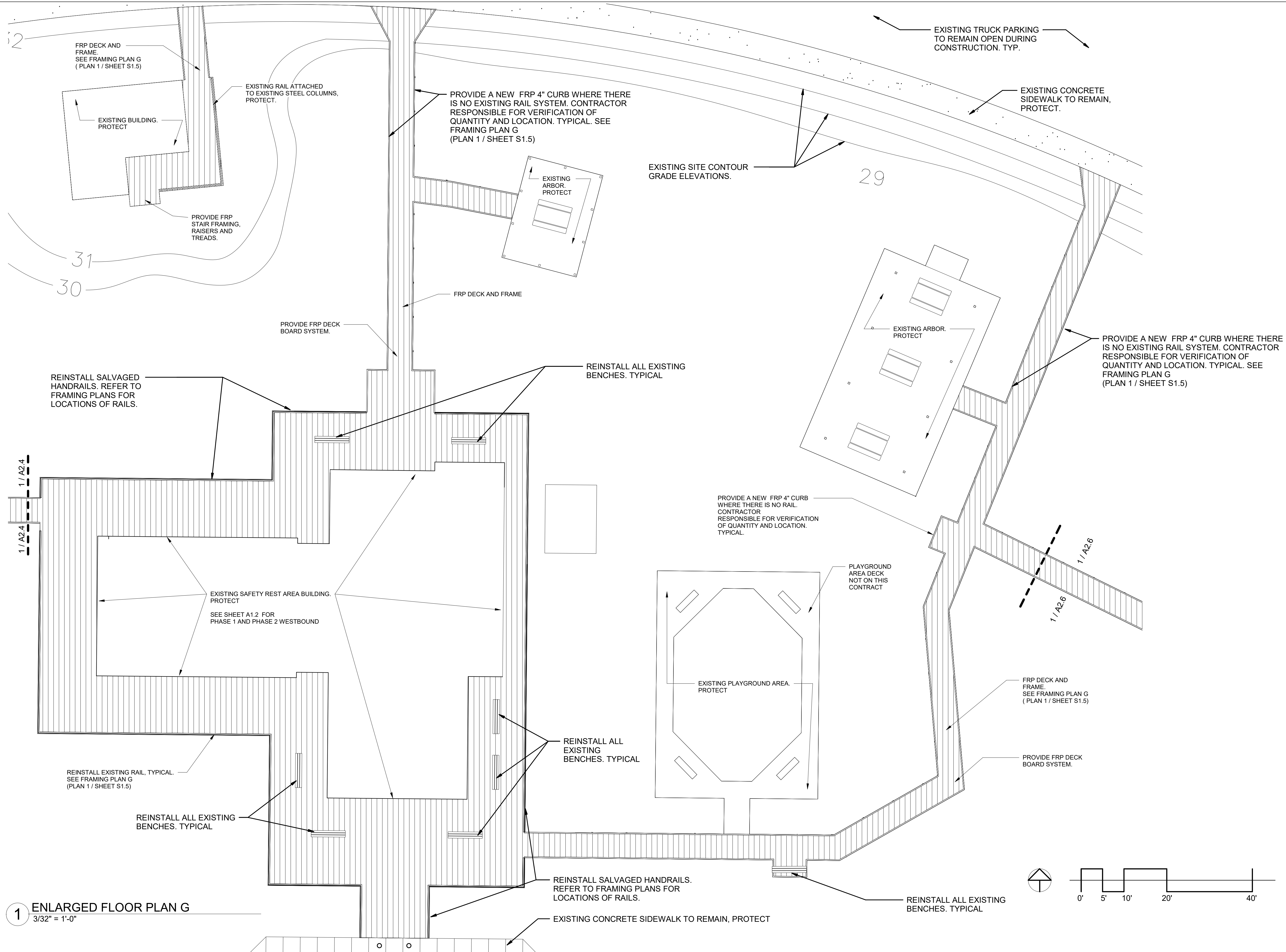
Project number	RMC - 642743001
Date	03/30/2023
Drawn by	S.F.
Checked by	J.T.

A2.3
 Scale 3/32" = 1'-0" SHEET NO. Page 8 of 19

1 ENLARGED FLOOR PLAN E
 3/32" = 1'-0"



3/30/2023 12:12:12 PM T:\MNT\MNT2021\WALKWAY RECONSTRUCTION\ltx option.rvt



1 ENLARGED FLOOR PLAN G
3/32" = 1'-0"

Salomon Flores
STATE OF TEXAS
SALOMON L. FLORES
103507
LICENSED PROFESSIONAL ENGINEER
3-30-2023

No.	Description	Date

NOTE: THIS DRAWING WAS CREATED FOR PRODUCTION ON 22" x 34" SHEET SIZE. DO NOT SCALE.

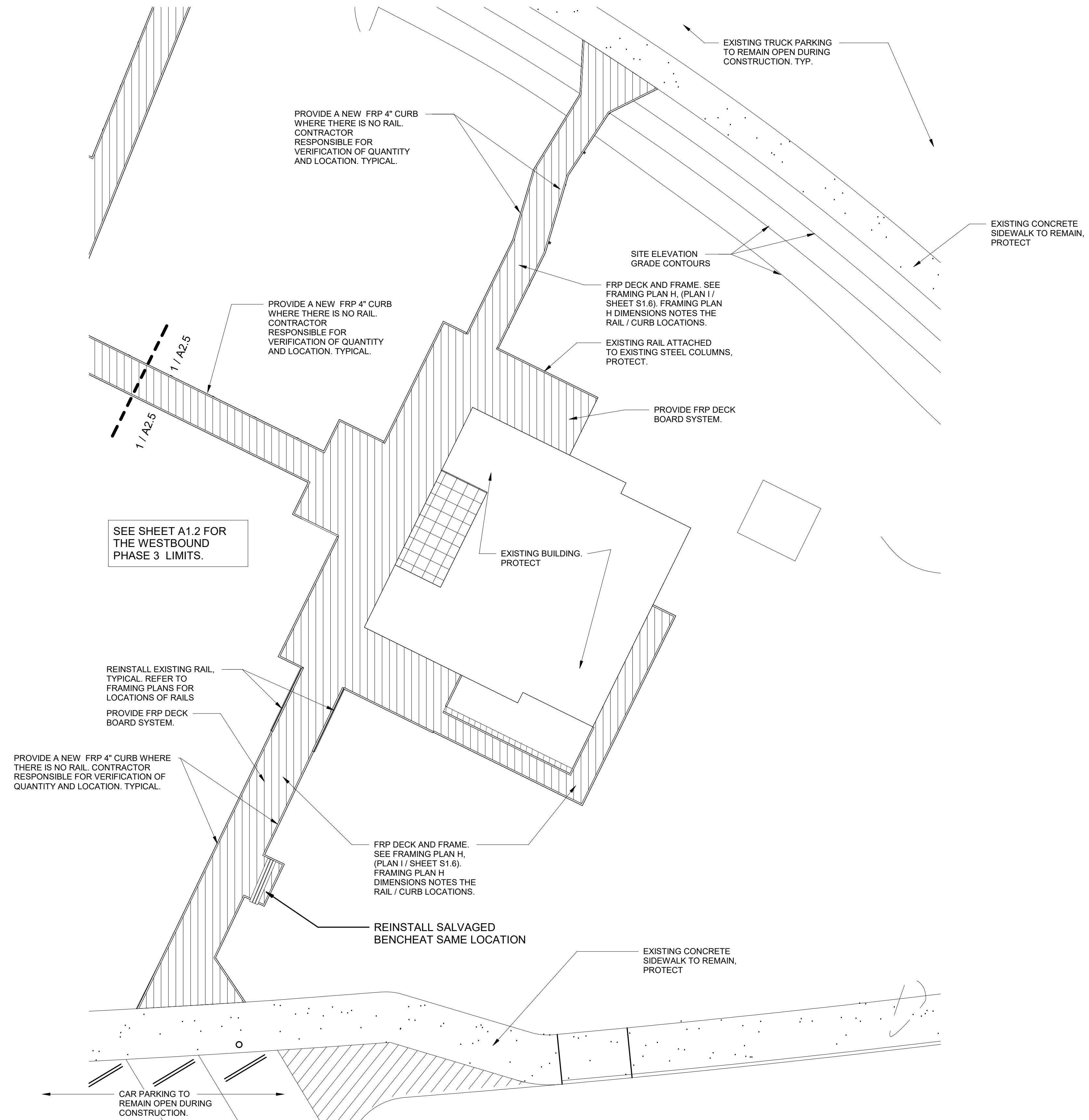
**CHAMBERS COUNTY
CHAMBERS CO. SAFETY REST
AREA WALKWAY
RECONSTRUCTION**

IH-10 (2.2 miles east of Intersection of HWY 61 and IH-10, Texas)


**ENLARGED FLOOR PLAN -
WESTBOUND**

Project number	RMC - 642743001
Date	03/30/2023
Drawn by	S.F.
Checked by	J.T.

A2.5



1 ENLARGED FLOOR PLAN H
3/32" = 1'-0"



Salomon Flores
STATE OF TEXAS
SALOMON L. FLORES
103507
LICENSED PROFESSIONAL ENGINEER
3-30-2023

No.	Description	Date

NOTE: THIS DRAWING WAS CREATED FOR PRODUCTION ON 22" x 34" SHEET SIZE. DO NOT SCALE

**CHAMBERS COUNTY
CHAMBERS CO. SAFETY REST
AREA WALKWAY
RECONSTRUCTION**

IH-10 (2.2 miles east of Intersection of HWY 61 and IH-10, Texas)

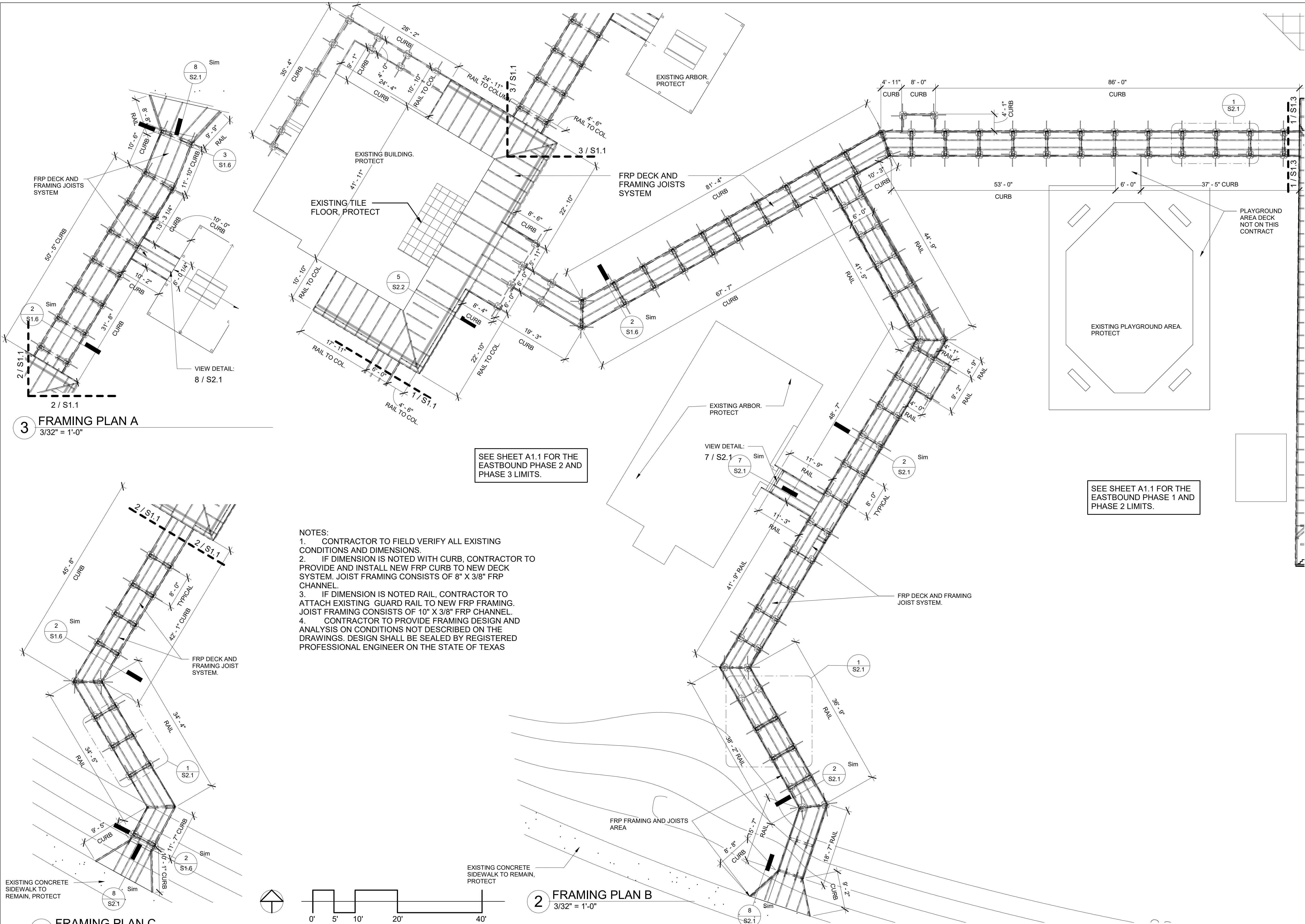
**ENLARGED FLOOR PLAN -
WESTBOUND**

Project number	RMC - 642743001
Date	03/30/2023
Drawn by	S.F.
Checked by	J.T.

A2.6

3/30/2023 12:12:33 PM: \\MNT\FM\2023\2021_WALKWAY_RECONSTRUCTION\ltx option.rvt

ROADSIDE FACILITIES SECTION - MNT



3 FRAMING PLAN A
 3/32" = 1'-0"

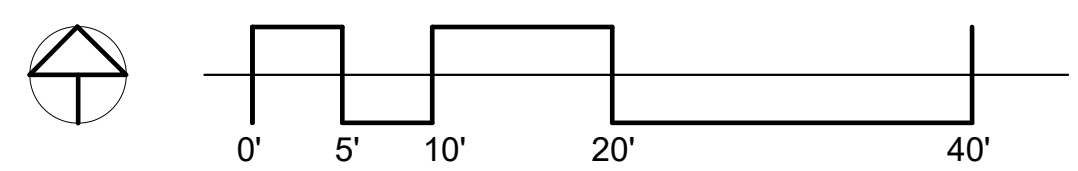
1 FRAMING PLAN C
 3/32" = 1'-0"

2 FRAMING PLAN B
 3/32" = 1'-0"

- NOTES:**
1. CONTRACTOR TO FIELD VERIFY ALL EXISTING CONDITIONS AND DIMENSIONS.
 2. IF DIMENSION IS NOTED WITH CURB, CONTRACTOR TO PROVIDE AND INSTALL NEW FRP CURB TO NEW DECK SYSTEM. JOIST FRAMING CONSISTS OF 8" X 3/8" FRP CHANNEL.
 3. IF DIMENSION IS NOTED RAIL, CONTRACTOR TO ATTACH EXISTING GUARD RAIL TO NEW FRP FRAMING. JOIST FRAMING CONSISTS OF 10" X 3/8" FRP CHANNEL.
 4. CONTRACTOR TO PROVIDE FRAMING DESIGN AND ANALYSIS ON CONDITIONS NOT DESCRIBED ON THE DRAWINGS. DESIGN SHALL BE SEALED BY REGISTERED PROFESSIONAL ENGINEER ON THE STATE OF TEXAS

SEE SHEET A1.1 FOR THE EASTBOUND PHASE 2 AND PHASE 3 LIMITS.

SEE SHEET A1.1 FOR THE EASTBOUND PHASE 1 AND PHASE 2 LIMITS.



No.	Description	Date

NOTE: THIS DRAWING WAS CREATED FOR PRODUCTION ON 22" x 34" SHEET SIZE. DO NOT SCALE.

**CHAMBERS COUNTY
 CHAMBERS CO. SAFETY REST
 AREA WALKWAY
 RECONSTRUCTION**
 IH-10 (2.2 miles east of Intersection
 of HWY 61 and IH-10, Texas)

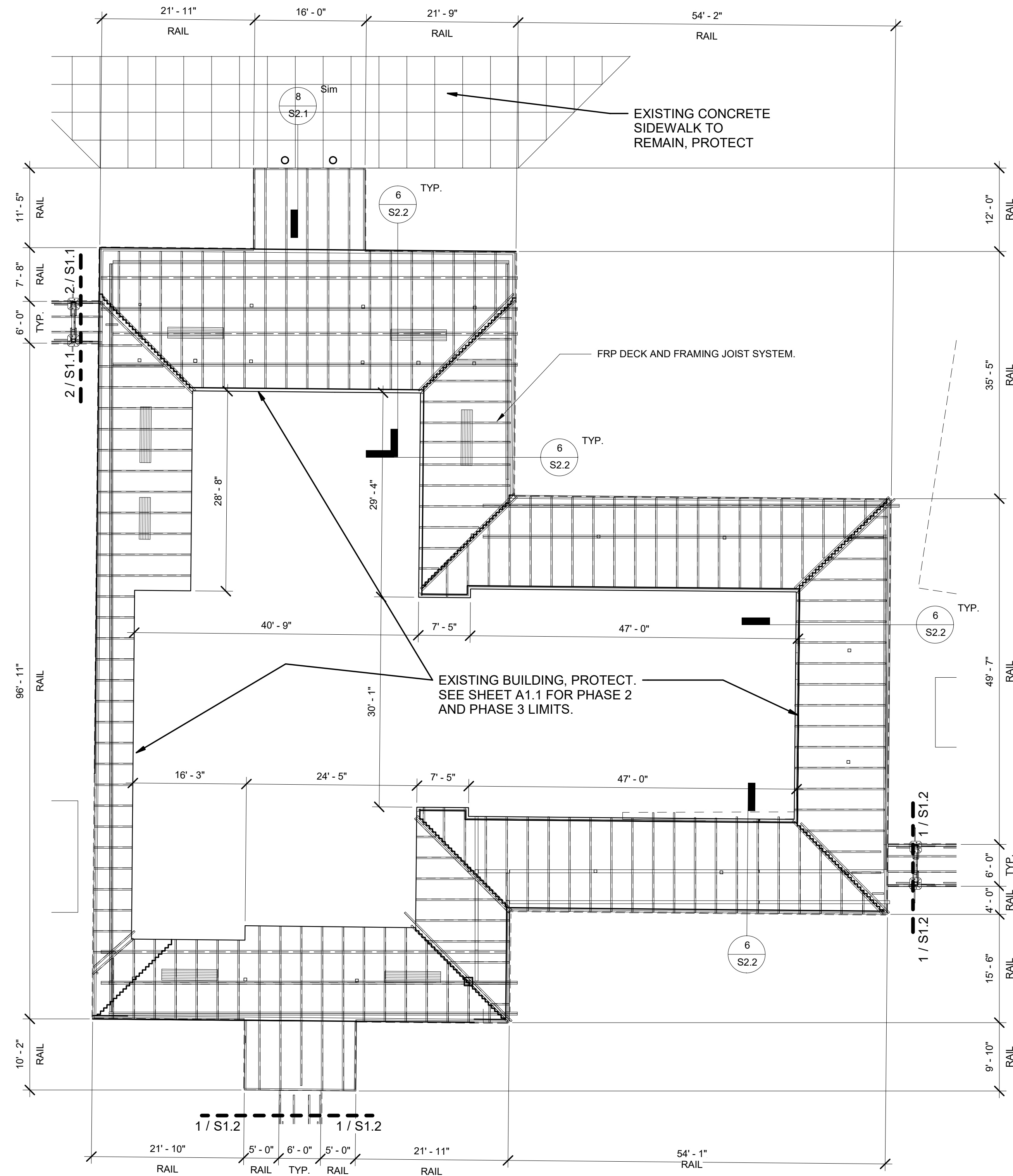
**FRAMING PLAN -
 EASTBOUND**

Project number RMC - 642743001
 Date 03/30/2023
 Drawn by S.F.
 Checked by J.T.

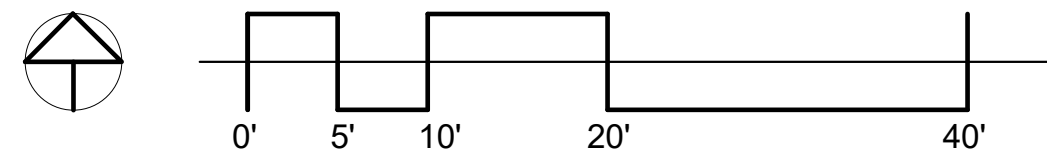
S1.1

NOTES:

1. CONTRACTOR TO FIELD VERIFY ALL EXISTING CONDITIONS AND DIMENSIONS.
2. IF DIMENSION IS NOTED WITH CURB, CONTRACTOR TO PROVIDE AND INSTALL NEW FRP CURB TO NEW DECK SYSTEM
3. IF DIMENSION IS NOTED RAIL, CONTRACTOR TO ATTACH EXISTING GUARD RAIL TO NEW FRP FRAMING.
4. CONTRACTOR TO PROVIDE FRAMING DESIGN AND ANALYSIS ON CONDITIONS NOT DESCRIBED ON THE DRAWINGS. DESIGN SHALL BE SEALED BY REGISTERED PROFESSIONAL ENGINEER ON THE STATE OF TEXAS



1 FRAMING PLAN E
3/32" = 1'-0"



ROADSIDE FACILITIES SECTION - MNT



No.	Description	Date

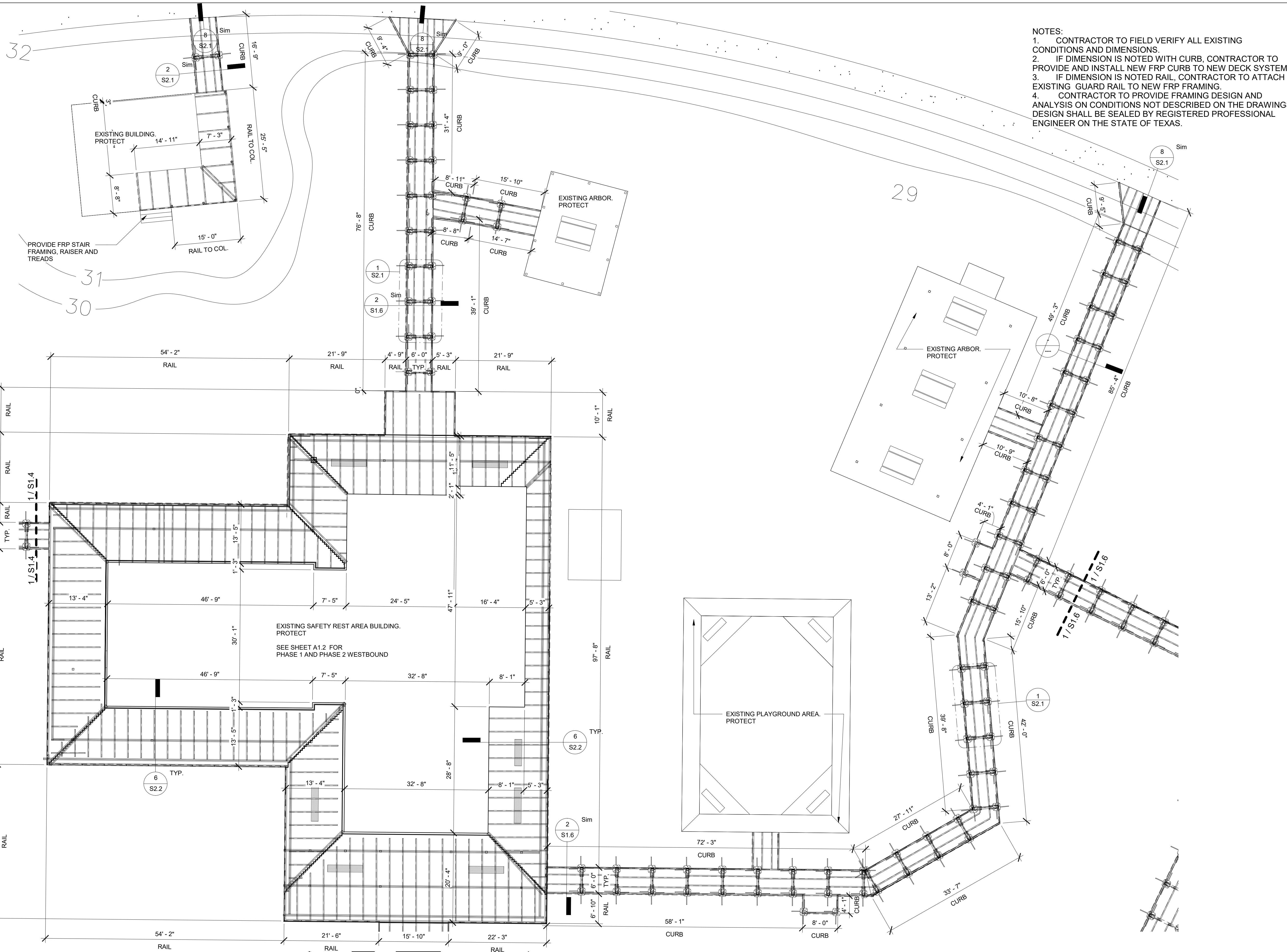
NOTE: THIS DRAWING WAS CREATED FOR PRODUCTION ON 22" x 34" SHEET SIZE. DO NOT SCALE

CHAMBERS COUNTY
CHAMBERS CO. SAFETY REST
AREA WALKWAY
RECONSTRUCTION
IH-10 (2.2 miles east of Intersection
of HWY 61 and IH-10, Texas)

**FRAMING PLAN -
EASTBOUND**

Project number	RMC - 642743001
Date	03/30/2023
Drawn by	S.F.
Checked by	J.T.

S1.3



- NOTES:
1. CONTRACTOR TO FIELD VERIFY ALL EXISTING CONDITIONS AND DIMENSIONS.
 2. IF DIMENSION IS NOTED WITH CURB, CONTRACTOR TO PROVIDE AND INSTALL NEW FRP CURB TO NEW DECK SYSTEM
 3. IF DIMENSION IS NOTED RAIL, CONTRACTOR TO ATTACH EXISTING GUARD RAIL TO NEW FRP FRAMING.
 4. CONTRACTOR TO PROVIDE FRAMING DESIGN AND ANALYSIS ON CONDITIONS NOT DESCRIBED ON THE DRAWINGS. DESIGN SHALL BE SEALED BY REGISTERED PROFESSIONAL ENGINEER ON THE STATE OF TEXAS.



ROADSIDE FACILITIES SECTION - MNT



No.	Description	Date

NOTE: THIS DRAWING WAS CREATED FOR PRODUCTION ON 22" x 34" SHEET SIZE. DO NOT SCALE

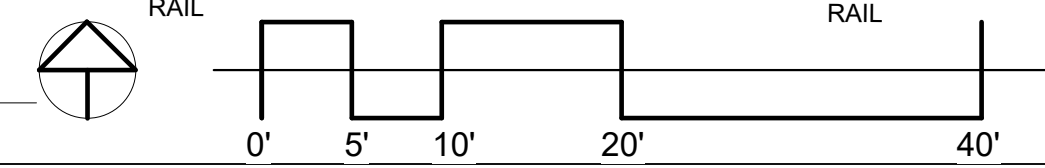
**CHAMBERS COUNTY
 CHAMBERS CO. SAFETY REST
 AREA WALKWAY
 RECONSTRUCTION**
 IH-10 (2.2 miles east of Intersection
 of HWY 61 and IH-10, Texas)

**FRAMING PLAN -
 WESTBOUND**

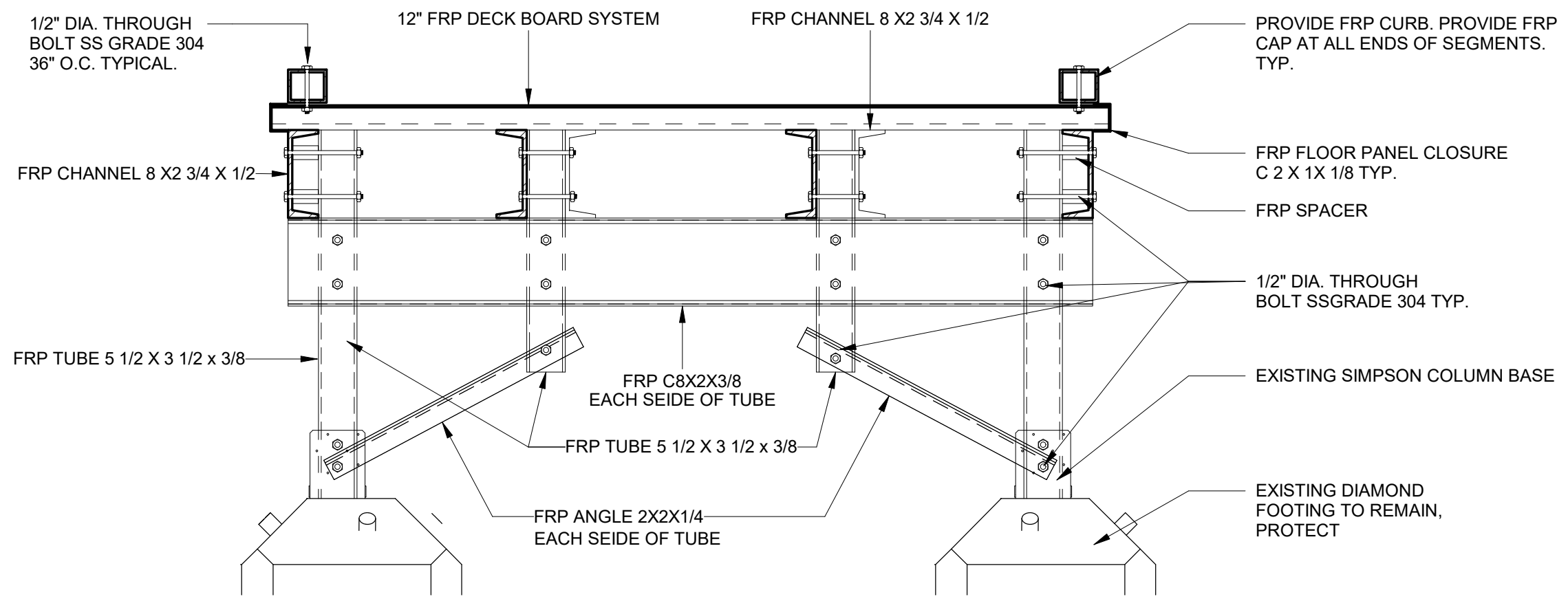
Project number	RMC - 642743001
Date	03/30/2023
Drawn by	S.F.
Checked by	J.T.

S1.5

1 FRAMING PLAN G
 3/32" = 1'-0"

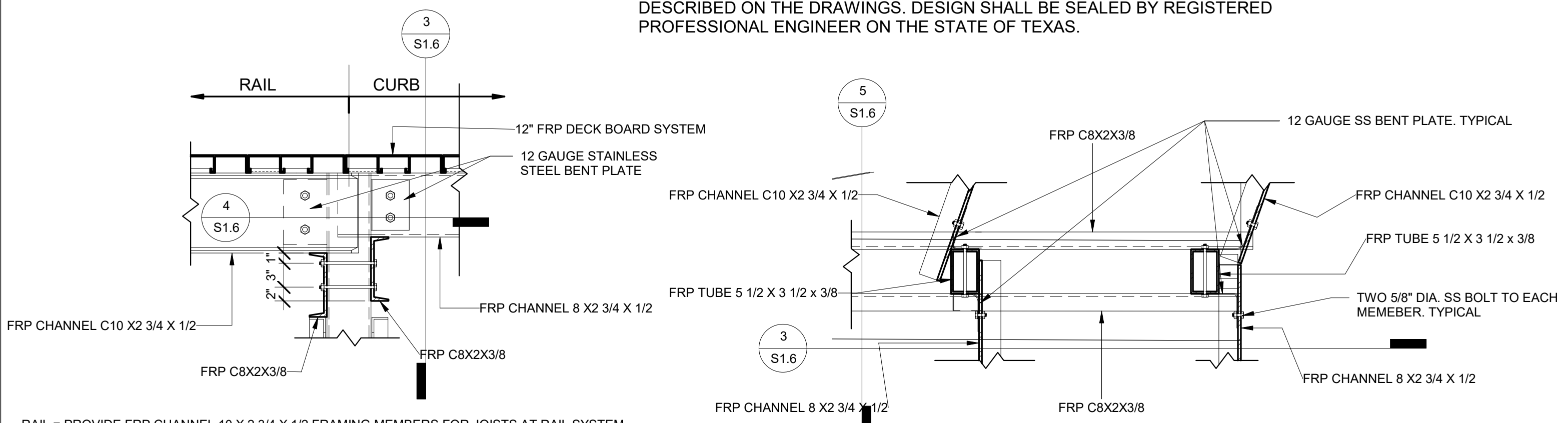


3/30/2023 12:18:50 PM T:\MNT\FMD\2021_WALKWAY_RECONSTRUCTION\ltx option.rvt



2 TYPICAL FRAMING DETAIL- AT FRP CURB
1" = 1'-0"

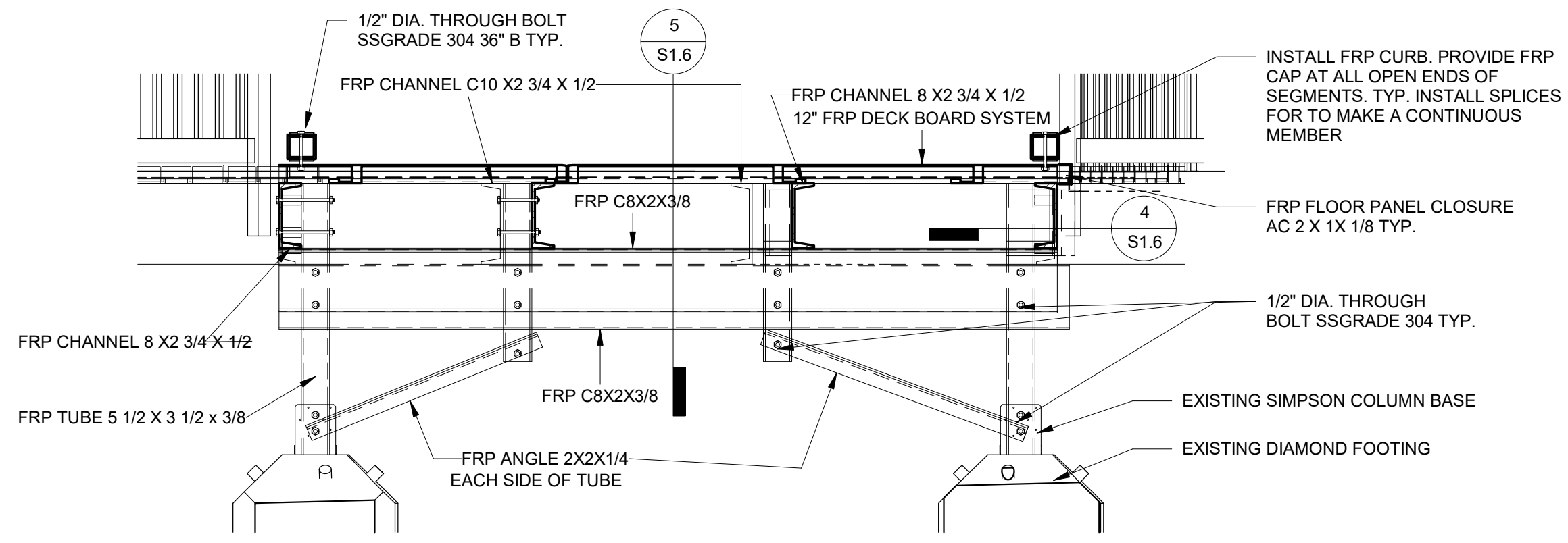
- NOTES:
1. CONTRACTOR TO FIELD VERIFY ALL EXISTING CONDITIONS AND DIMENSIONS.
 2. IF DIMENSION IS NOTED WITH CURB, CONTRACTOR TO PROVIDE AND INSTALL NEW FRP CURB TO NEW DECK SYSTEM
 3. IF DIMENSION IS NOTED RAIL, CONTRACTOR TO ATTACH EXISTING GUARD RAIL TO NEW FRP FRAMING.
 4. CONTRACTOR TO PROVIDE FRAMING DESIGN AND ANALYSIS ON CONDITIONS NOT DESCRIBED ON THE DRAWINGS. DESIGN SHALL BE SEALED BY REGISTERED PROFESSIONAL ENGINEER ON THE STATE OF TEXAS.



4 TYP. DETAIL AT CHANGE OF DIRECTION OF PATH
1" = 1'-0"

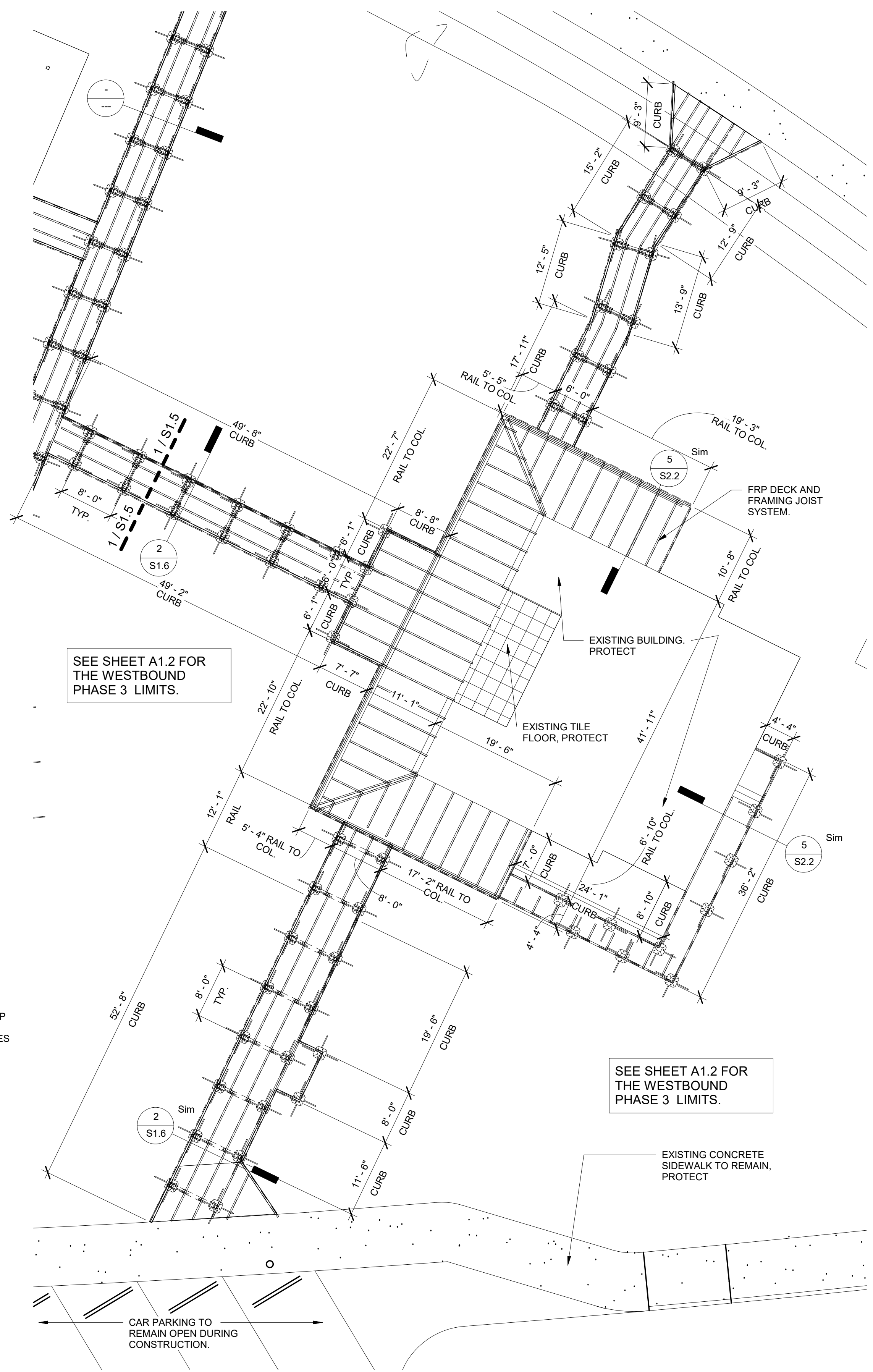
RAIL = PROVIDE FRP CHANNEL 10 X 2 3/4 X 1/2 FRAMING MEMBERS FOR JOISTS AT RAIL SYSTEM
CURB = PROVIDE FRP CHANNEL 8 X 2 3/4 X 1/2 FRMING MEMBERS FOR JOIST AT CURB SECTIONS

5 SECTION DETAIL AT RAIL/CURB TRANSITION
1" = 1'-0"

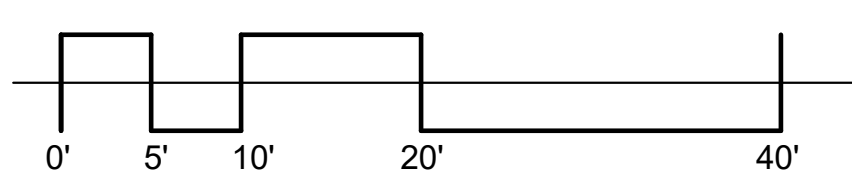


3 TYP. DETAIL AT RAIL TO CURB TRANSITION
3/4" = 1'-0"

INSTALL FASTENERS USING
LOCTITE 242 REMOVABLE THREAD
LOCKING COMPOUND OR
EQUIVALENT.



1 FRAMING PLAN H
3/32" = 1'-0"



No.	Description	Date

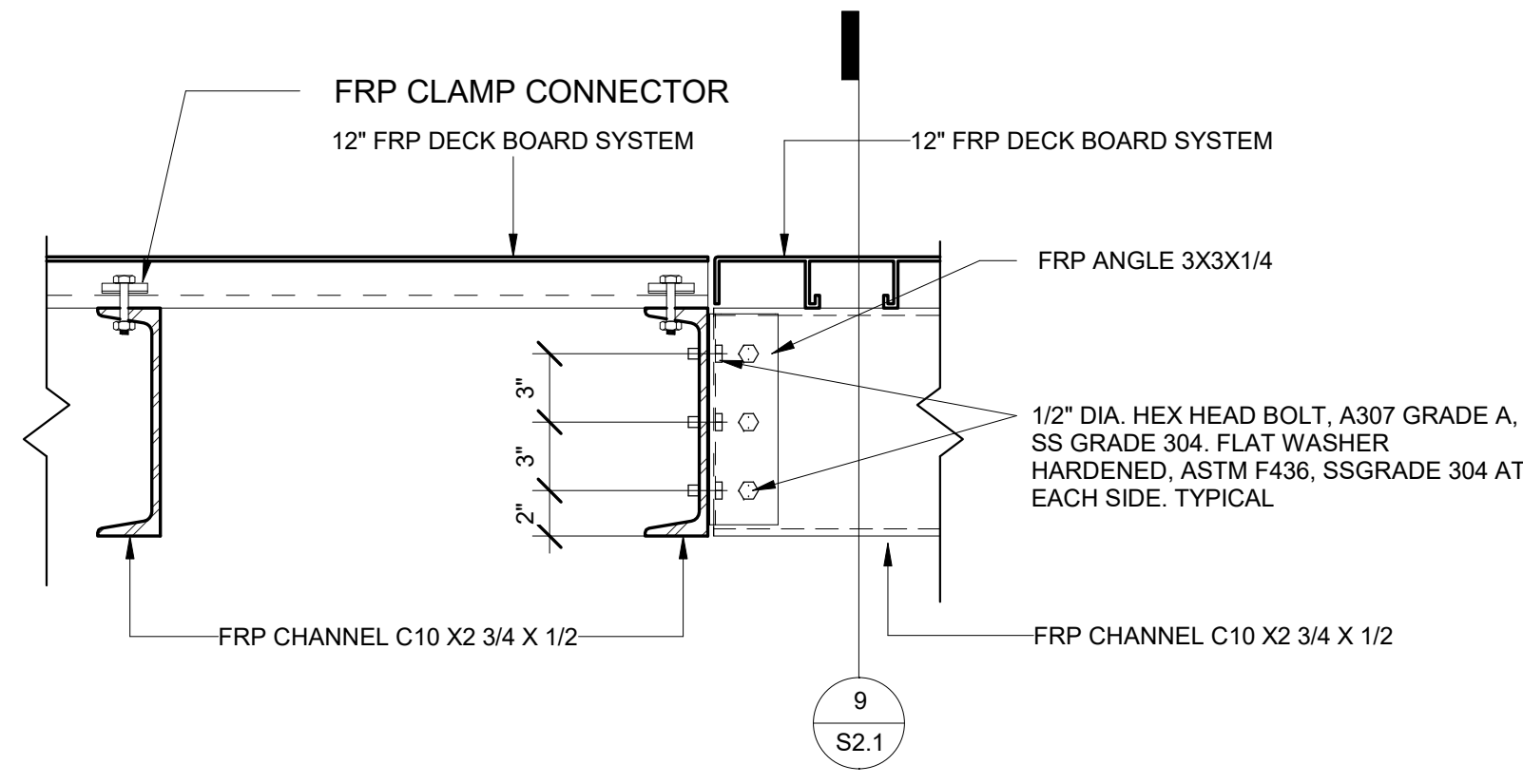
NOTE: THIS DRAWING WAS CREATED FOR PRODUCTION ON 22" x 34" SHEET SIZE. DO NOT SCALE.

CHAMBERS COUNTY
CHAMBERS CO. SAFETY REST
AREA WALKWAY
RECONSTRUCTION
IH-10 (2.2 miles east of Intersection
of HWY 61 and IH-10, Texas)

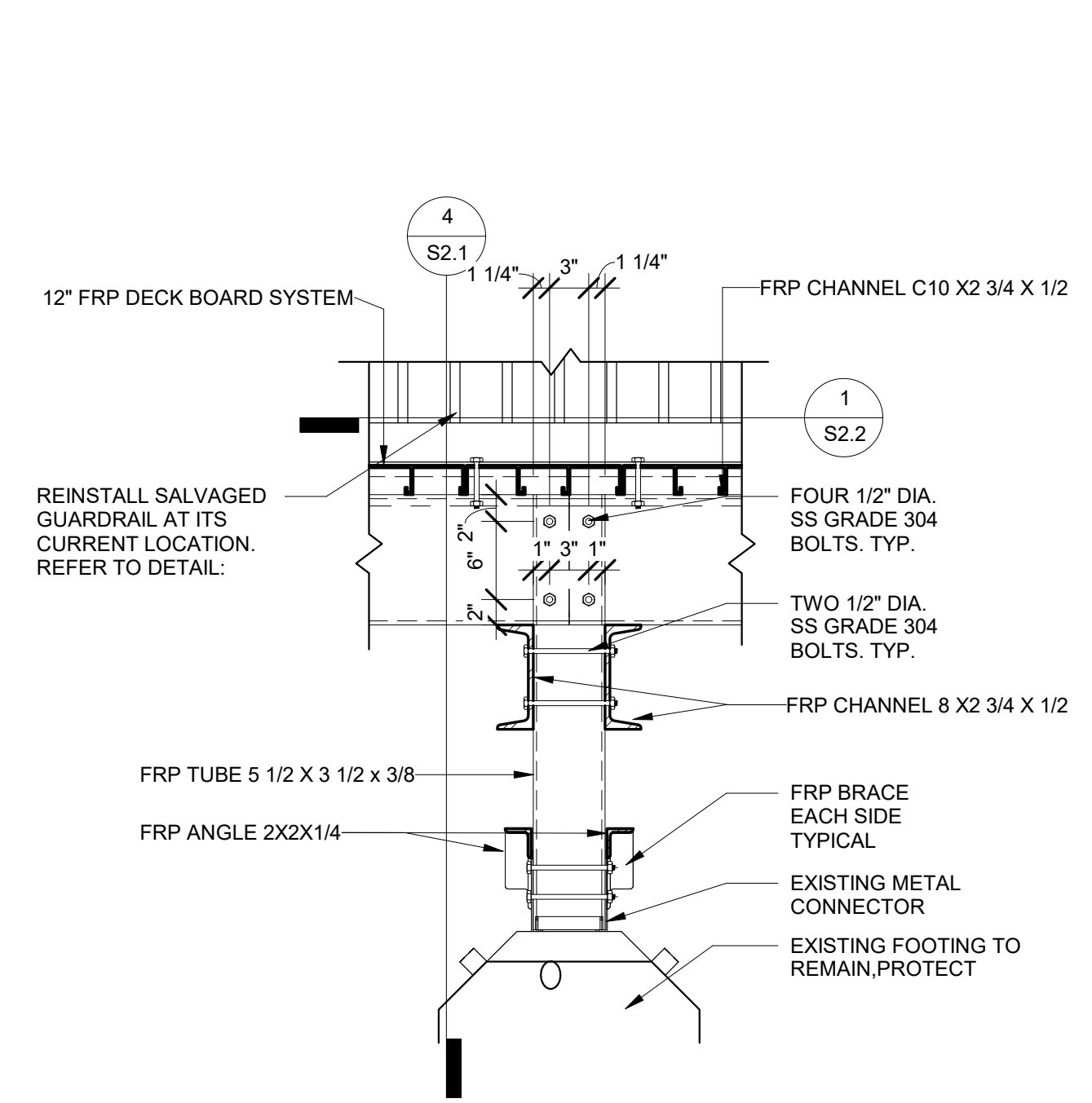
**FRAMING PLAN -
WESTBOUND**

Project number	RMC - 642743001
Date	03/30/2023
Drawn by	S.F.
Checked by	J.T.

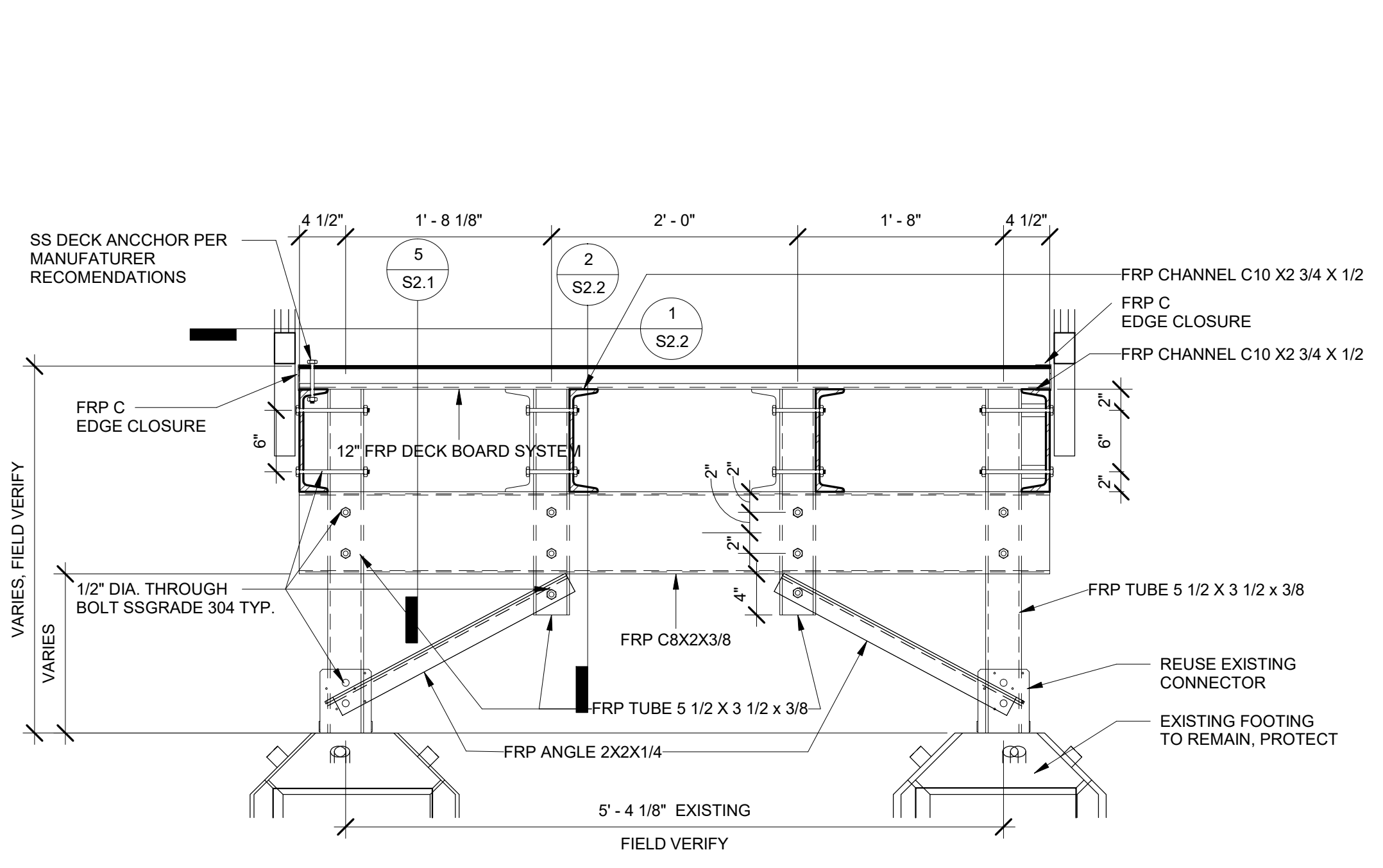
S1.6



6 FRAMING DETAIL AT PERPENDICULAR JOISTS
 1 1/2" = 1'-0"

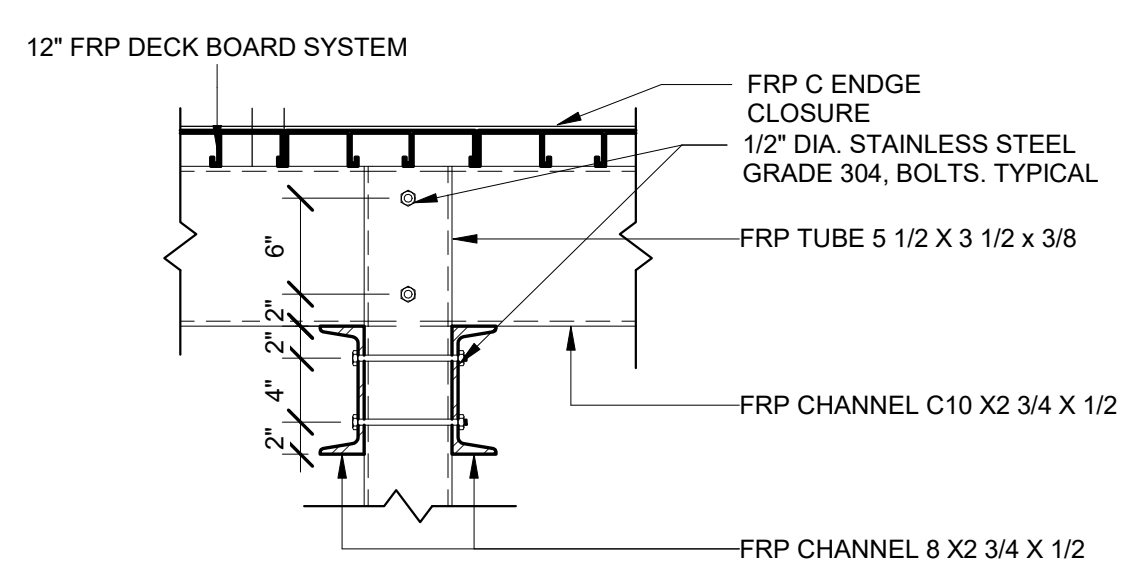


5 FRAMING DETAIL AT JOIST BUTT JOINT
 1" = 1'-0"

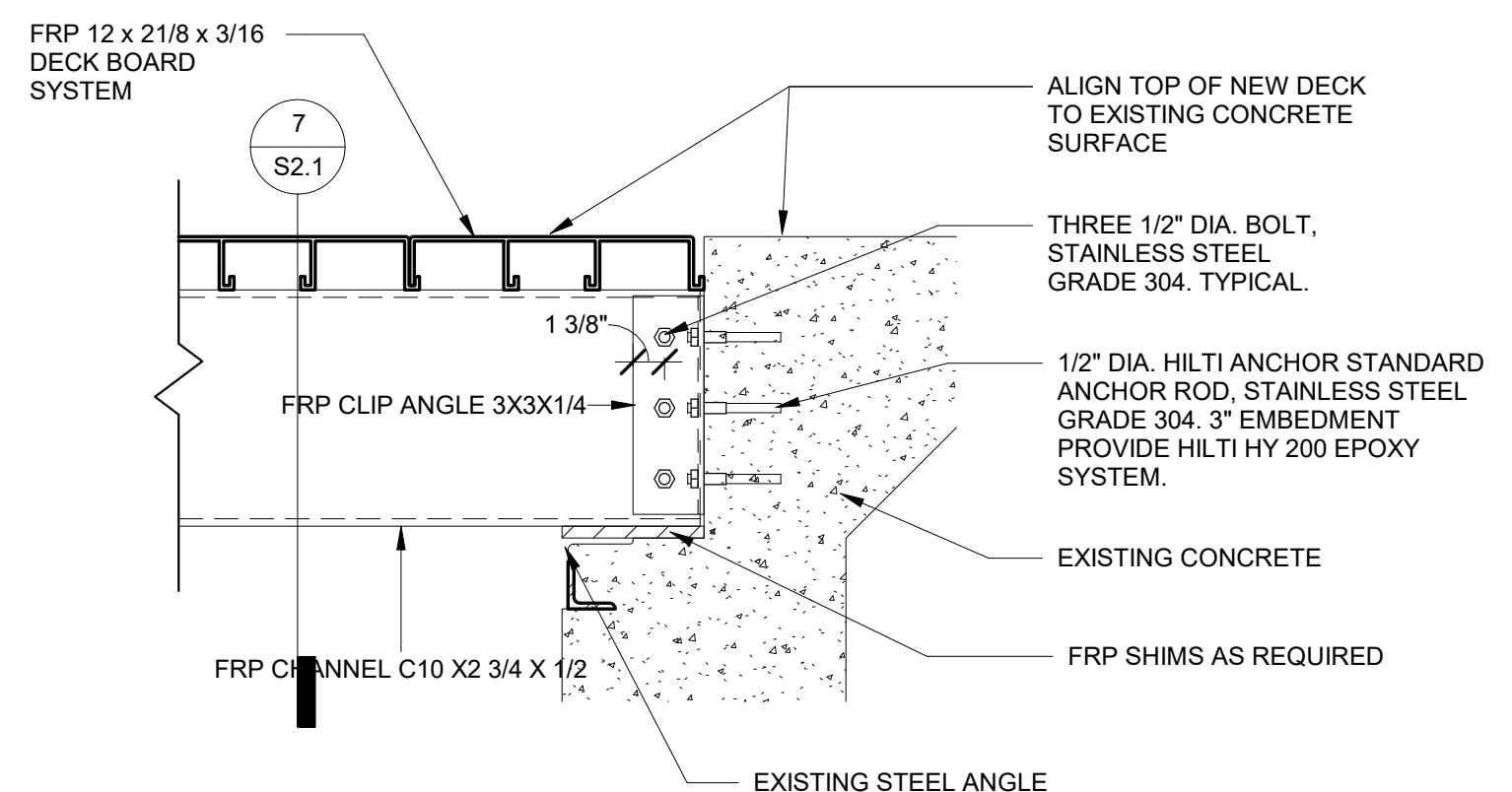


4 FRAME SECTION AT OVERLAPING JOISTS
 1" = 1'-0"

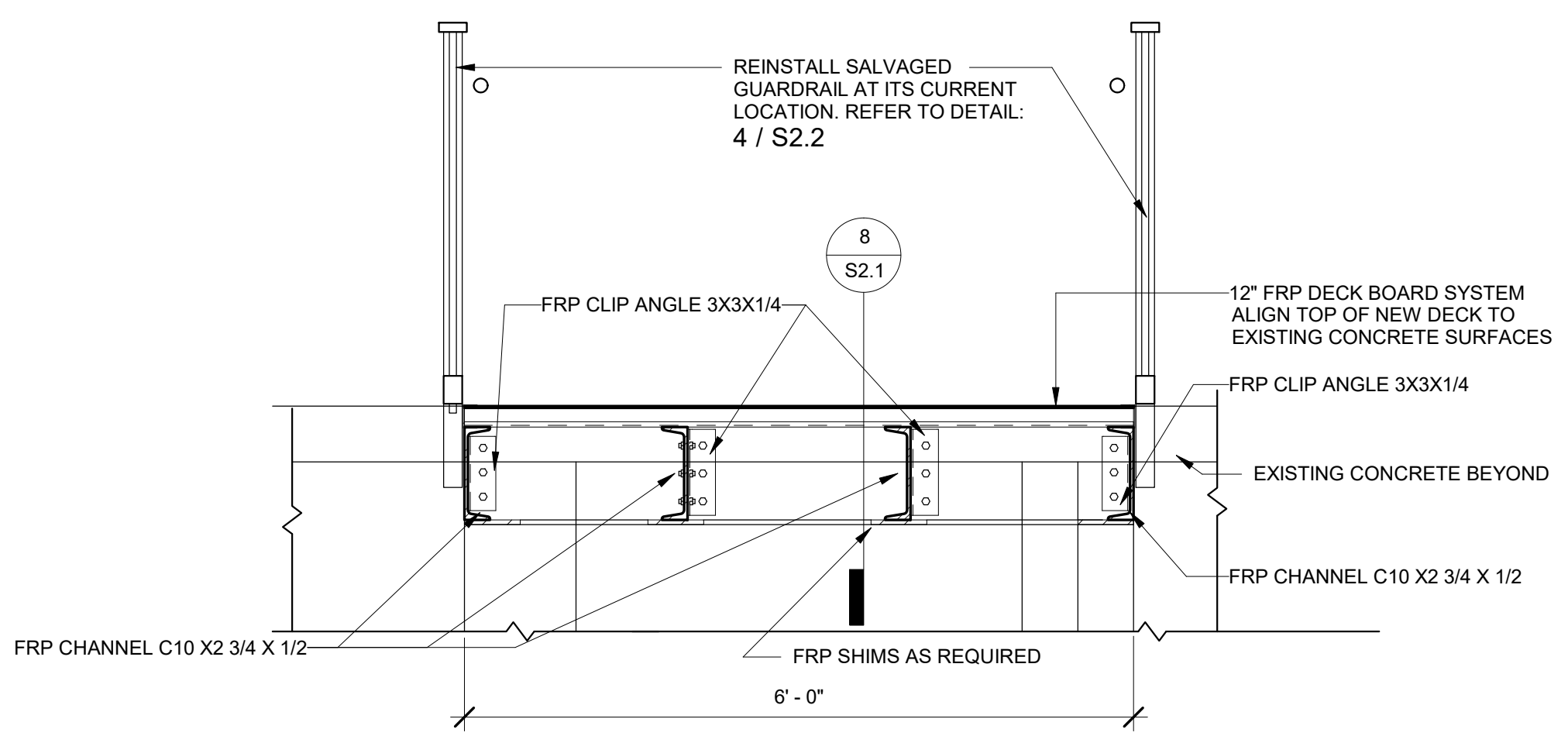
INSTALL FASTENERS USING
 LOCTITE 242 REMOVABLE THREAD
 LOCKING COMPOUND OR
 EQUIVALENT.



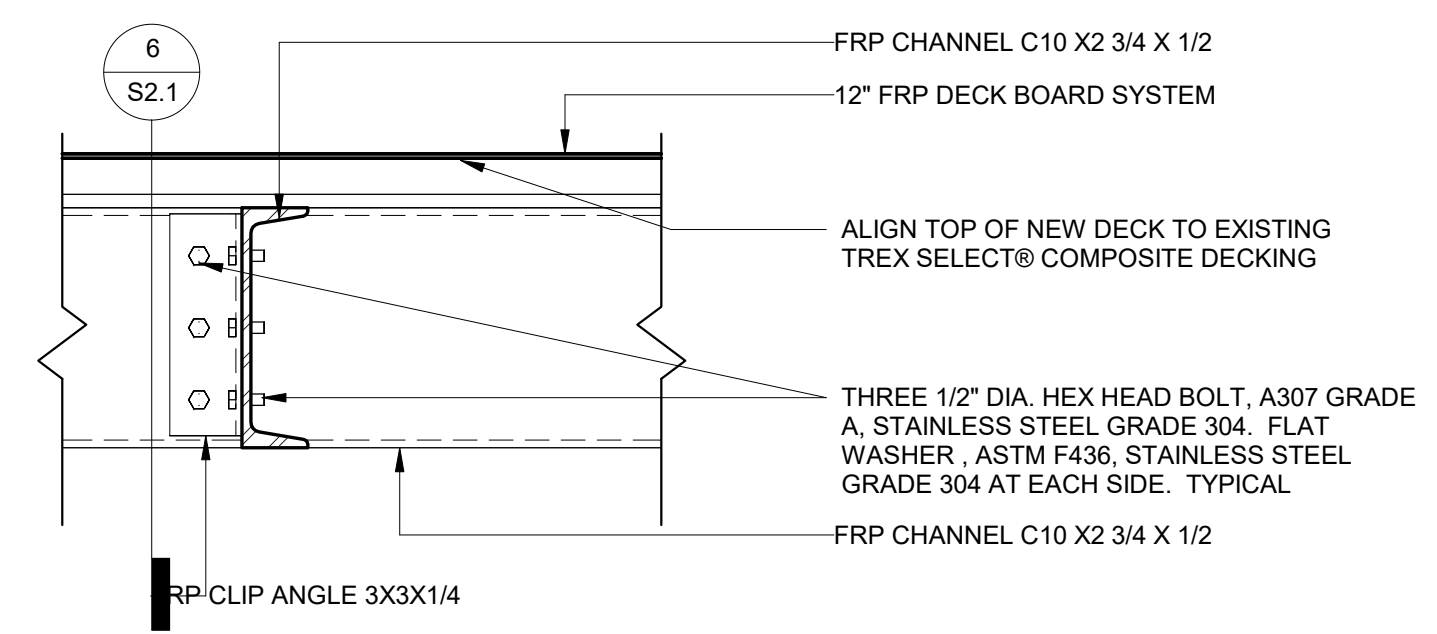
3 FRAMING DETAIL 1
 1" = 1'-0"



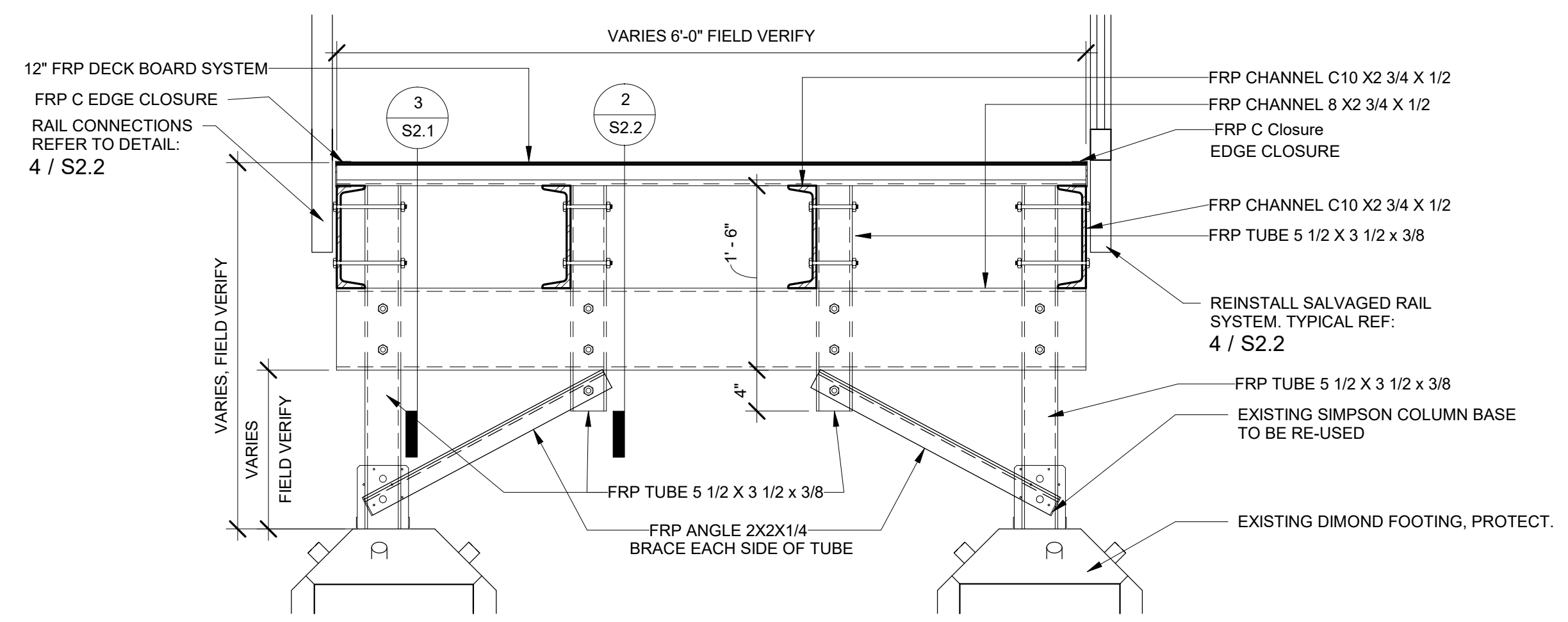
8 FRAMING DETAIL 4
 1 1/2" = 1'-0"



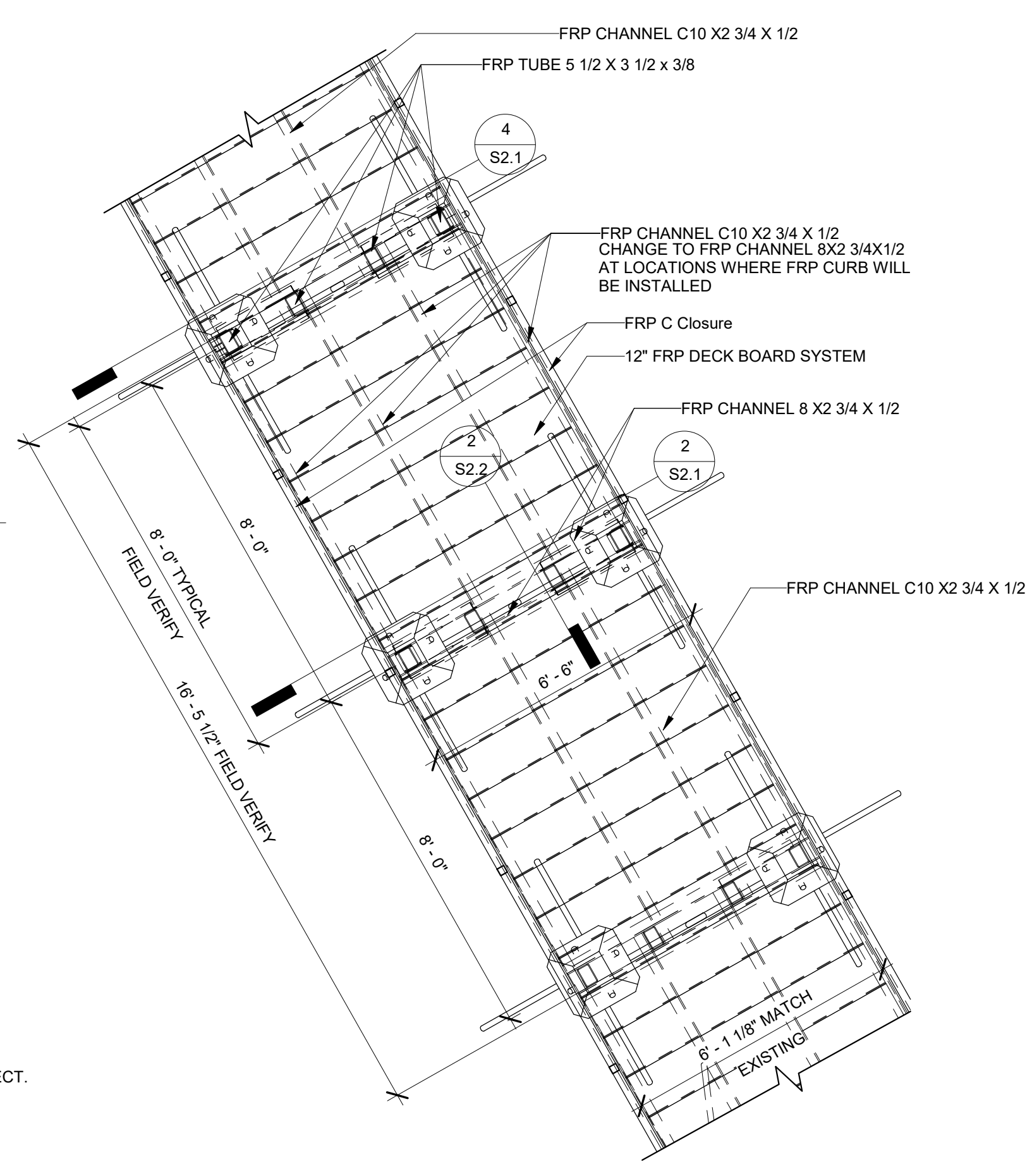
7 FRAME SECTION 3
 3/4" = 1'-0"



9 FRAMING DETAIL 5
 1 1/2" = 1'-0"



2 FRAME SECTION 1
 1" = 1'-0"



1 ENLARGED FRAMING PLAN
 3/8" = 1'-0"



No.	Description	Date

NOTE: THIS DRAWING WAS CREATED FOR PRODUCTION ON 22" x 34" SHEET SIZE. DO NOT SCALE.

**CHAMBERS COUNTY
 CHAMBERS CO. SAFETY REST
 AREA WALKWAY
 RECONSTRUCTION**

IH-10 (2.2 miles east of Intersection of HWY 61 and IH-10, Texas)

FRAMING PLAN & DETAILS

Project number	RMC - 642743001
Date	03/30/2023
Drawn by	S.F.
Checked by	J.T.

S2.1

